

The Ørsted logo is positioned in the top left corner of the image. It consists of a white circular icon with a stylized 'Ø' inside, followed by the word 'rsted' in a white, sans-serif font.

Hornsea Project Four: Plans and Drawings

PINS Document Reference: D1.10.1
APFP Regulation 5(2)(l)

Volume D1, **10.1: Onshore Statutory and Non-Statutory Nature Conservation Sites**

Prepared David Brooks, Ørsted, June 2021
Checked Hannah Towner-Roethe, Ørsted, June 2021
Accepted Keith Lynch, Ørsted, June 2021
Approved Jamie Baldwin, Ørsted, June 2021
Doc No: D1.10.1
Version: B



Hornsea Project Four Offshore Wind Farm

Onshore Statutory and Non-Statutory Nature Conservation Sites Index Sheet

APFP Regulations Reference: 5(2)(b) Application Document Number: D1.10.1

 Order Limits

Source:
 Service Layer Credits: Contains OS data © Crown Copyright and database right 2020.
 © Crown copyright and database rights (2021) Ordnance Survey 0100031673. All rights reserved.

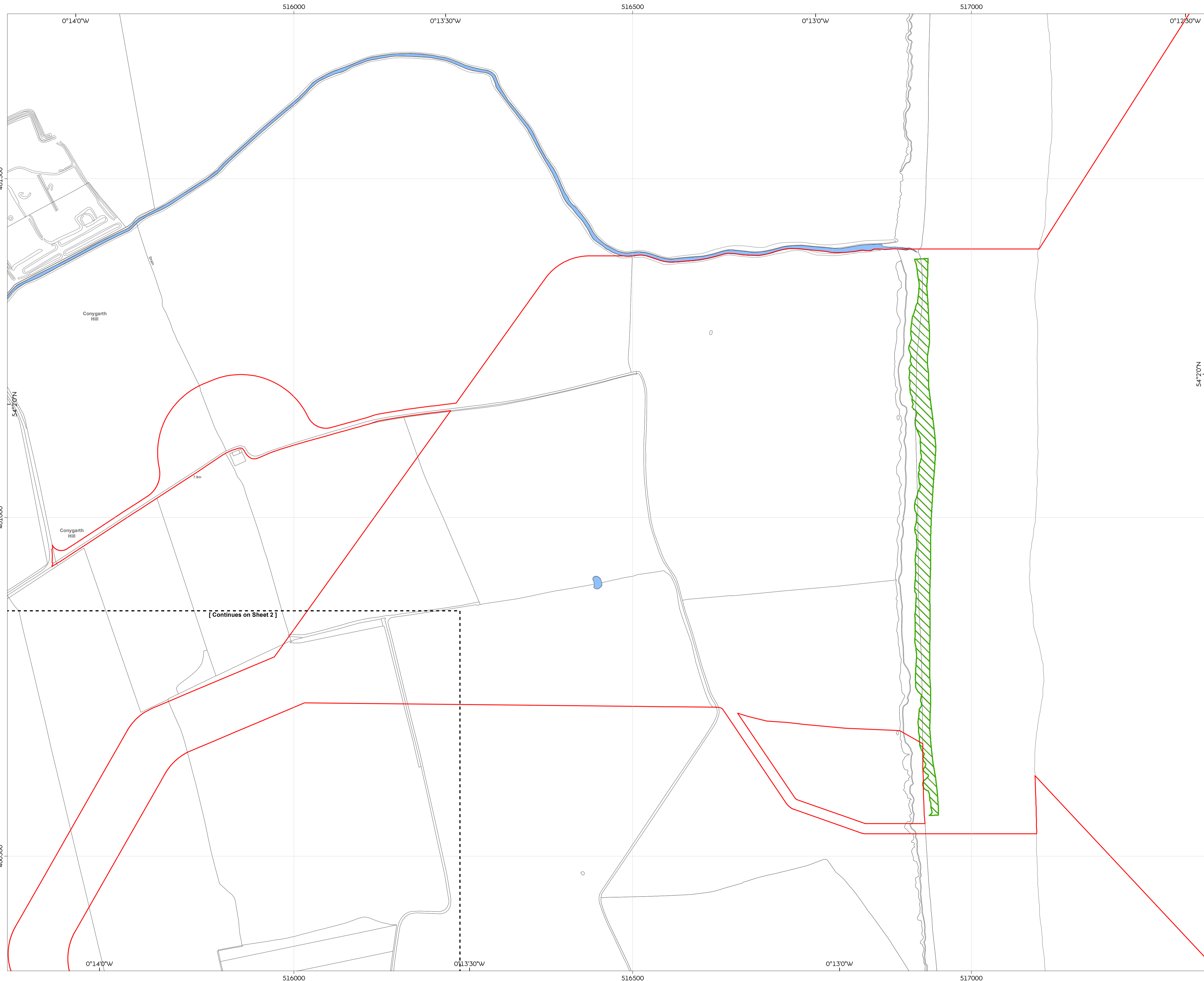


Coordinate system: British National Grid
 Vertical reference: ODN
 Scale @ A1: 1:55,000
 0 625 1,250 2,500 Meters
 0 625 1,250 2,500 Yards
 GRID NORTH

REV	SE/SH/SH	DATE
A	First issue for PER	04/07/2021
B	Updated following PER consultation, for DCO	15/09/2021
C	Updated central onshore project elements, following consultation	14/09/2022

Onshore Statutory and Non-Statutory Nature Conservation Sites - Index Sheet
 Document no: HOW040251
 Created by: XDAOO
 Checked by: HATOW
 Accepted by: KELLY
 Approved by: JAMIB





Hornsea Project Four Offshore Wind Farm

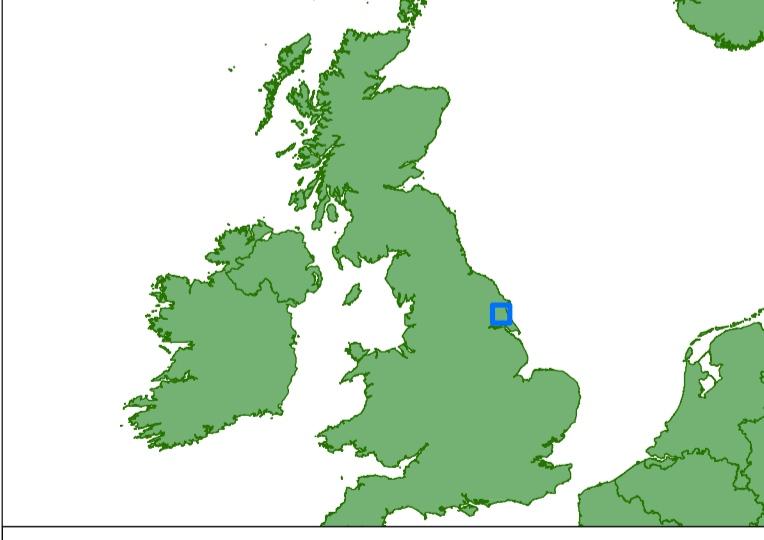
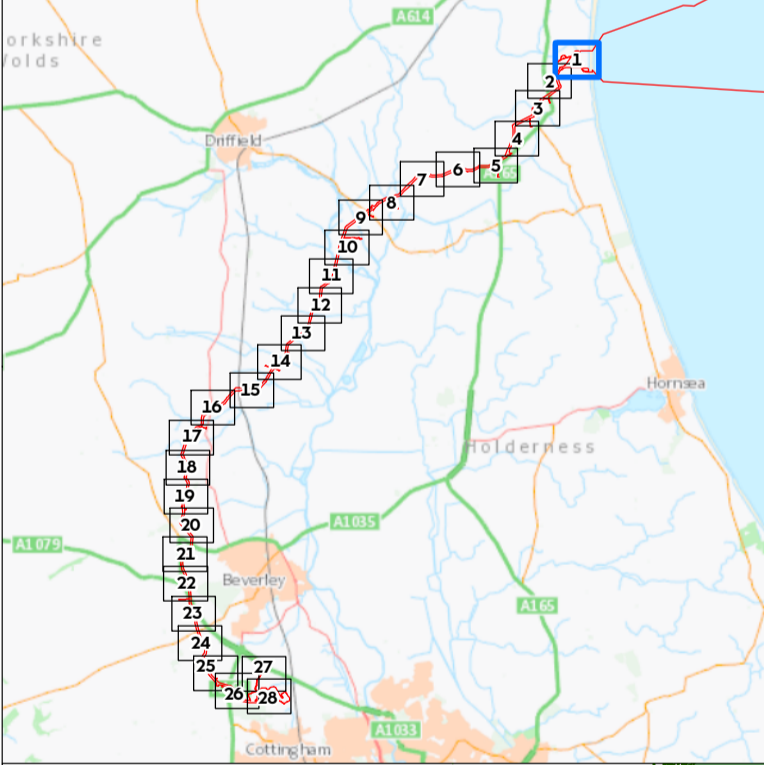
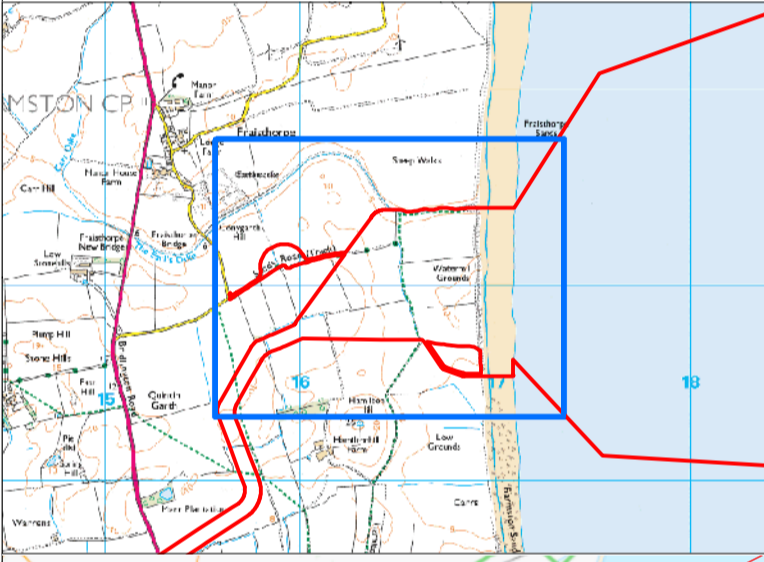
Onshore Statutory and Non-Statutory Nature Conservation Sites

Sheet 1 of 28

APFP Regulations Reference : 5(2)(b) Application Document Number : D1.10.1

- Sheet Boundary
- Order Limits
- Priority Habitat Inventory (Natural England)*
- Waterbody / Watercourse (Ordnance Survey Mastermap)*****

Sources:
 *© Natural England (2020). The Natural England GIS Data contained in this figure was obtained in October 2019.
 **© North & East Yorkshire Ecological Data Centre (2020). The NEEDC GIS Data contained in this figure was obtained in March 2020.
 ***© East Riding of Yorkshire Council (2020). The ERYC GIS Data contained in this figure was obtained in February 2020.
 ****© Environment Agency (2020). The EA GIS Data contained in this figure was obtained in February 2020.
 *****© Crown copyright and database right (2020). Ordnance Survey 0100031673. All rights reserved. The Ordnance Survey Data contained in this figure was licensed in March 2020.
 Service Layer Credits: Contains OS data © Crown Copyright and database right, 2020.




Coordinate system: British National Grid
 Vertical reference: ODN
 Scale @ A1: 1:2,500

0 25 50 100 Meters
 0 25 50 100 Yards

GRID NORTH

REV	REVISION	DATE
1	Final issue for PER	04/02/2024
A	Updated following PER consultations, for DCO	03/12/2023
B	Updated various onshore project elements, following consultation	14/05/2023

Onshore Statutory and Non-Statutory Nature Conservation Sites
 Document no: HOW040251
 Created by: XDAO
 Checked by: HATOW
 Accepted by: KELLY
 Approved by: JAMIB








Hornsea Project Four Offshore Wind Farm

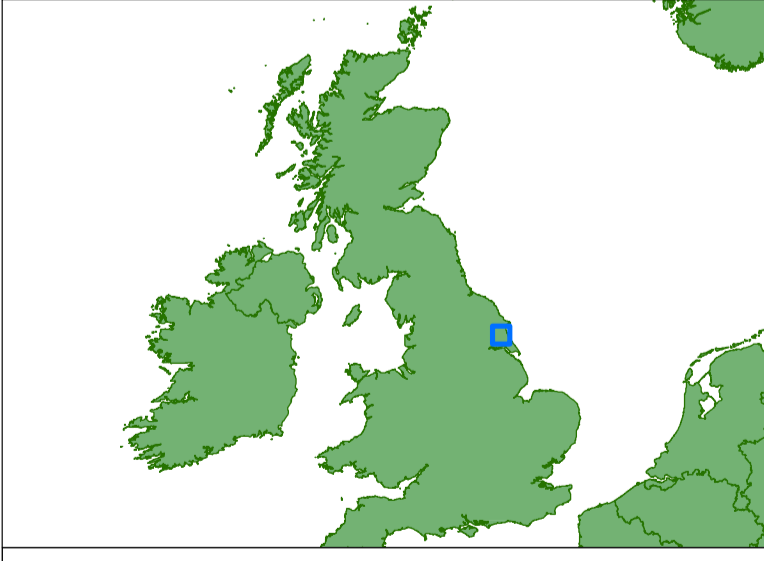
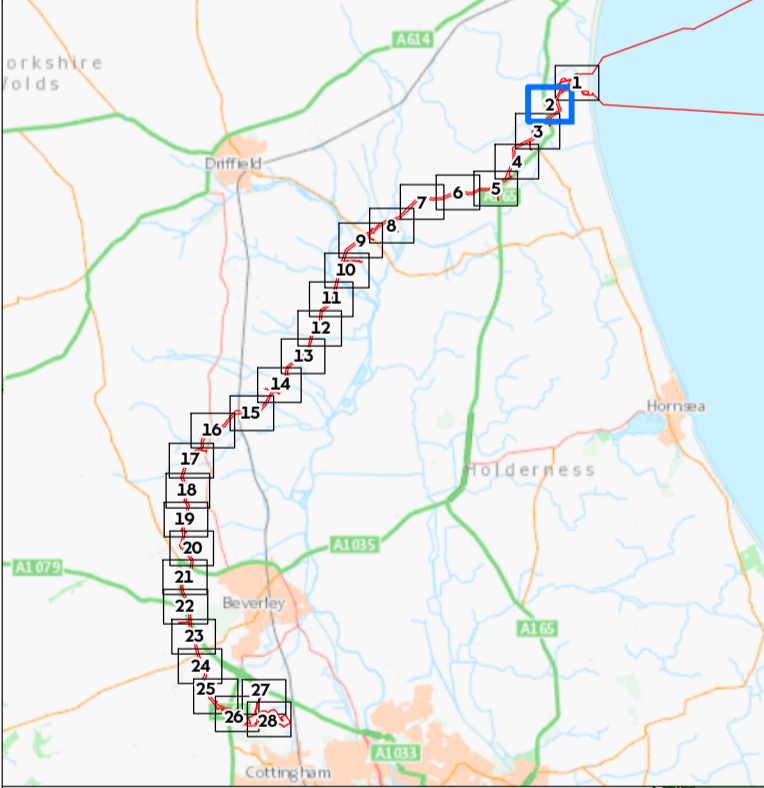
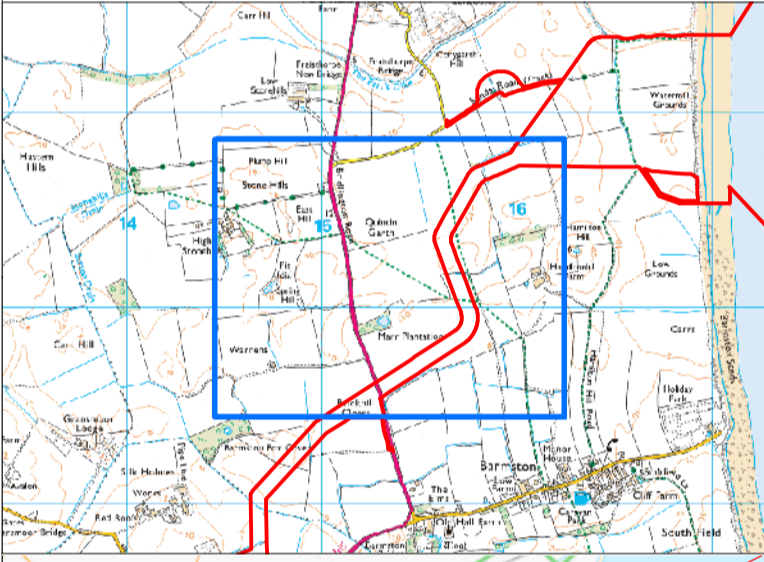
Onshore Statutory and Non-Statutory Nature Conservation Sites

Sheet 2 of 28

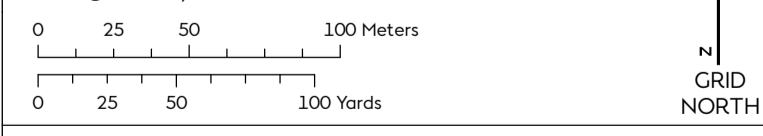
APFP Regulations Reference - 5(2)(b) Application Document Number - D1.10.1

-  Sheet Boundary
-  Order Limits
-  Waterbody / Watercourse (Ordnance Survey Mastermap)*****

Sources:
 *© Natural England (2020).
 **© Natural England GIS Data contained in this figure was obtained in October 2019.
 ***© North & East Yorkshire Ecological Data Centre (2020).
 The NEDEC GIS Data contained in this figure was obtained in March 2020.
 ****© East Riding of Yorkshire Council (2020).
 The ERYC GIS Data contained in this figure was obtained in February 2020.
 *****© Environment Agency (2020).
 The EA GIS Data contained in this figure was obtained in February 2020.
 © Ordnance Survey (100031673). All rights reserved. The Ordnance Survey Data contained in this figure was licensed in March 2020.
 Service Layer Credits: Contains OS data © Crown Copyright and database right 2020.




Coordinate system: British National Grid
 Vertical reference: ODN
 Scale @ A1: 1:2,500



REV	REVISION	DATE
1	Issue for PER	08/07/2021
A	Updated following PER consultation, to DCO	03/12/2021
B	Updated various onshore project elements, following consultation	14/05/2022






Onshore Statutory and Non-Statutory
 Nature Conservation Sites
 Document no: HOW040251
 Created by: HDAO
 Checked by: HATOW
 Accepted by: KEILY
 Approved by: JAMIB



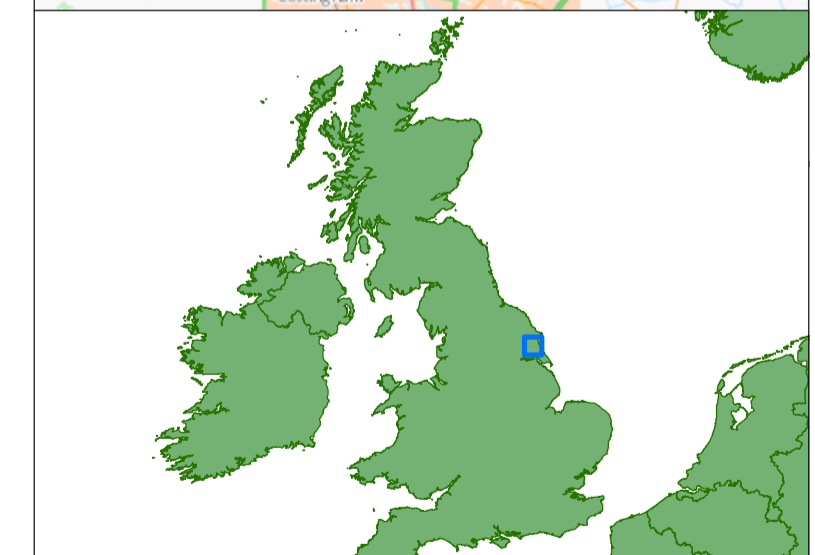
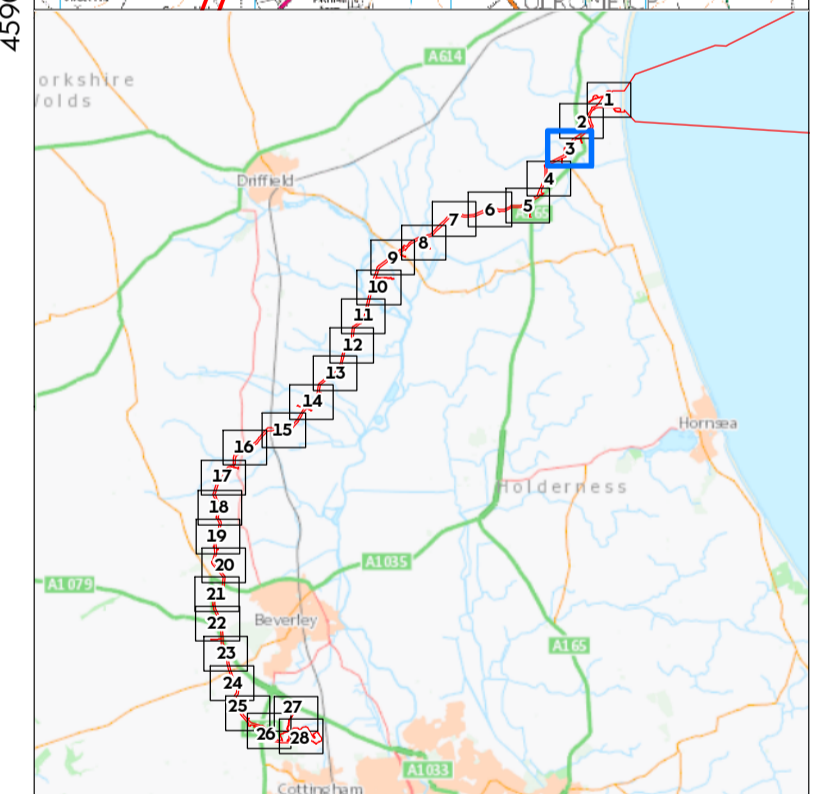
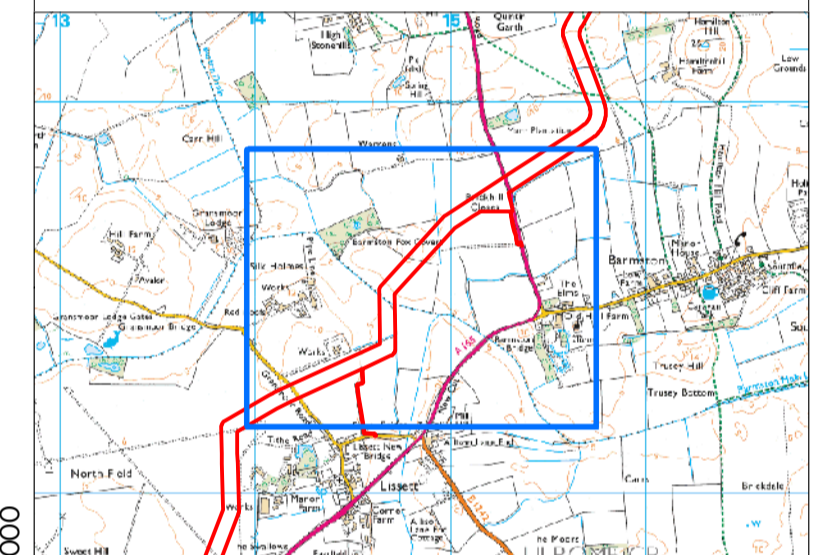
Hornsea Project Four Offshore Wind Farm

Onshore Statutory and Non-Statutory
Nature Conservation Sites
Sheet 3 of 28

APFP Regulations Reference - 5(2)(b) Application Document Number - D1.10.1

-  Sheet Boundary
-  Order Limits
-  Priority Habitat Inventory (Natural England)*
-  Tree Preservation Order (East Riding of Yorkshire Council)**
-  Waterbody / Watercourse (Ordnance Survey Mastermap)****

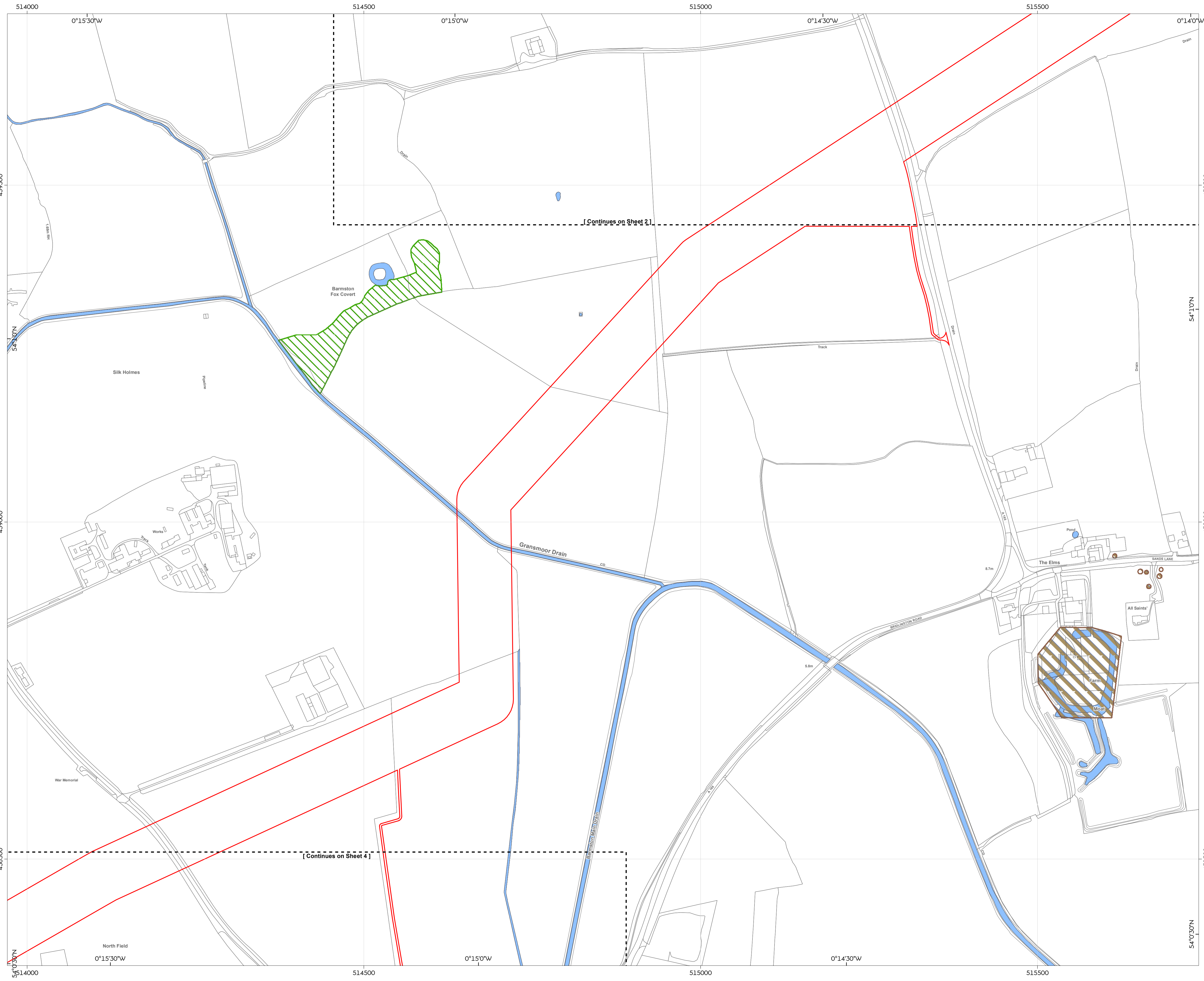
Sources:
 *© Natural England (2020). The Natural England GIS Data contained in this figure was obtained in October 2019.
 **© North & East Yorkshire Ecological Data Centre (2020). The NEEDC GIS Data contained in this figure was obtained in March 2020.
 ***© East Riding of Yorkshire Council (2020). The ERYC GIS Data contained in this figure was obtained in February 2020.
 ****© Environment Agency (2020). The EA GIS Data contained in this figure was obtained in February 2020.
 ***** Crown copyright and database right (2020). Ordnance Survey (100031673). All rights reserved. The Ordnance Survey Data contained in this figure was licensed in March 2020.
 Service Layer Credits: Contains OS data © Crown Copyright and database right 2020.



Coordinate system: British National Grid
 Vertical reference: ODN
 Scale @ A1: 1:2,500

REV	REVISION	DATE
1	Final issue for PER	08/02/2021
A	Updated following PER consultation, for DCO	03/10/2021
B	Updated various onshore project elements, following consultation	14/05/2021






Onshore Statutory and Non-Statutory
Nature Conservation Sites
Document no: HOW040251
Created by: XDAO
Checked by: HATOW
Accepted by: KEILY
Approved by: JAMIB



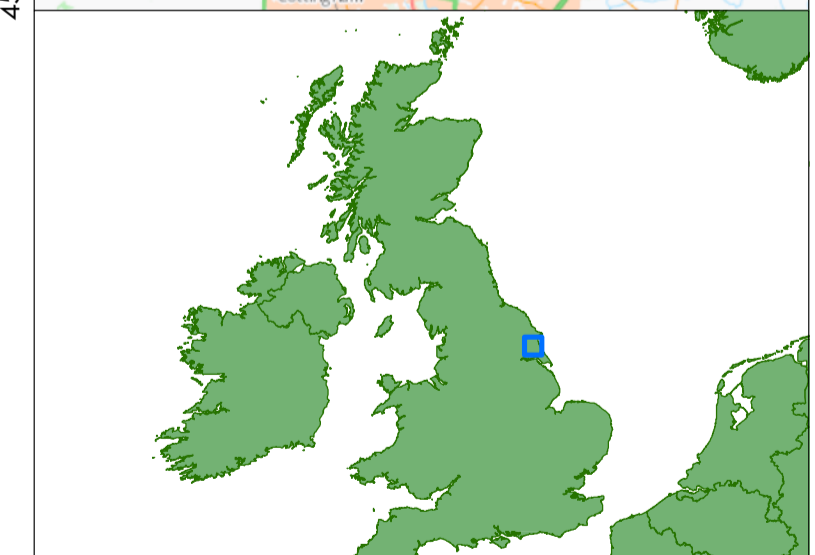
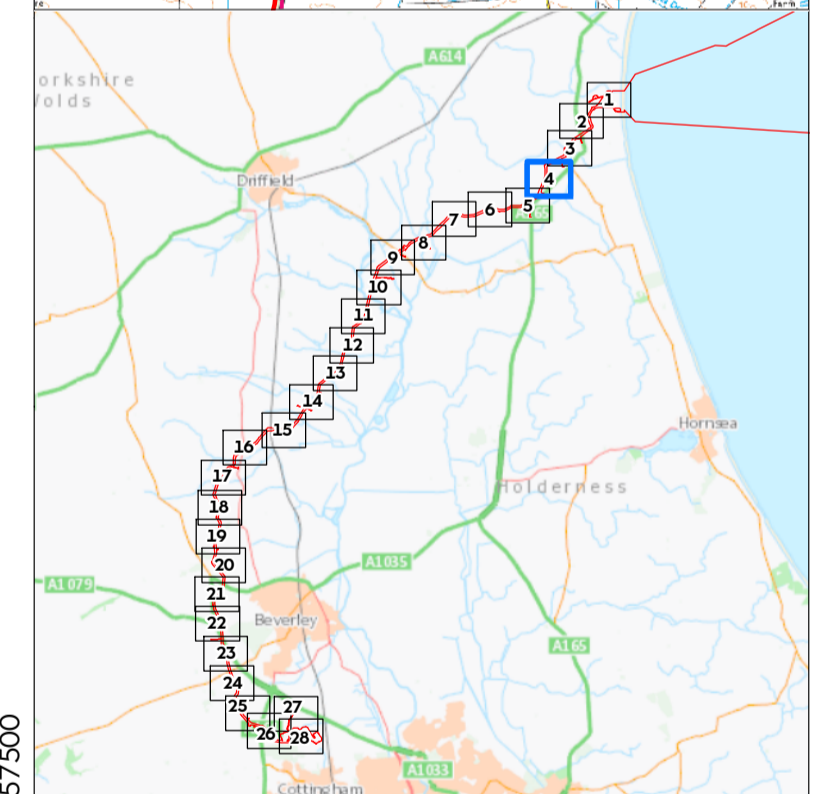
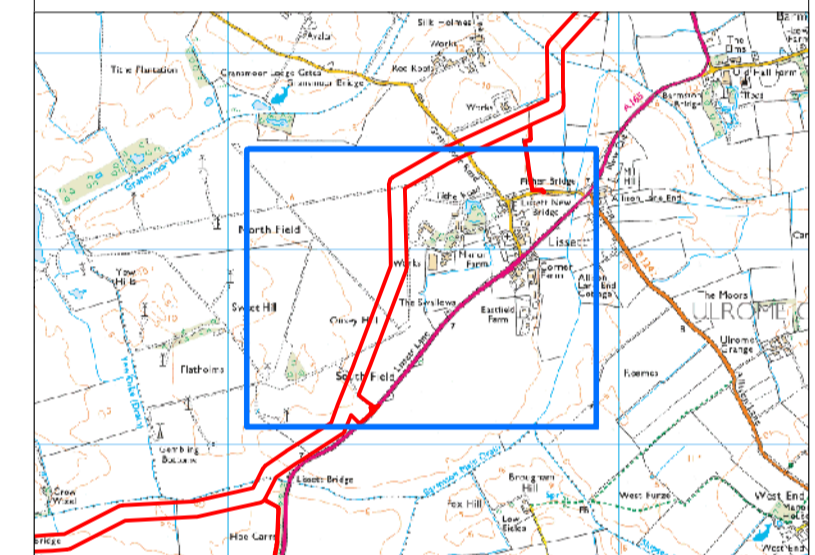
Hornsea Project Four Offshore Wind Farm

Onshore Statutory and Non-Statutory
Nature Conservation Sites
Sheet 4 of 28

APFP Regulations Reference - 5(2)(i) Application Document Number - D1.10.1

-  Sheet Boundary
-  Order Limits
-  Priority Habitat Inventory (Natural England)**
-  Tree Preservation Order (East Riding of Yorkshire Council)***
-  Waterbody / Watercourse (Ordnance Survey Mastermap)****

Sources:
 *© Natural England (2020).
 **© Natural England GIS Data contained in this figure was obtained in October 2019.
 ***© North & East Yorkshire Ecological Data Centre (2020).
 The NEEDS GIS Data contained in this figure was obtained in March 2020.
 ****© East Riding of Yorkshire Council (2020).
 The ERYC GIS Data contained in this figure was obtained in February 2020.
 *****© Environment Agency (2020).
 The EA GIS Data contained in this figure was obtained in February 2020.
 © Ordnance Survey (100031673). All rights reserved. The Ordnance Survey Data contained in this figure was licensed in March 2020.
 Service Layer Credits: Contains OS data © Crown Copyright and database right 2020.



Coordinate system: British National Grid
 Vertical reference: ODN
 Scale @ A1: 1:2,500


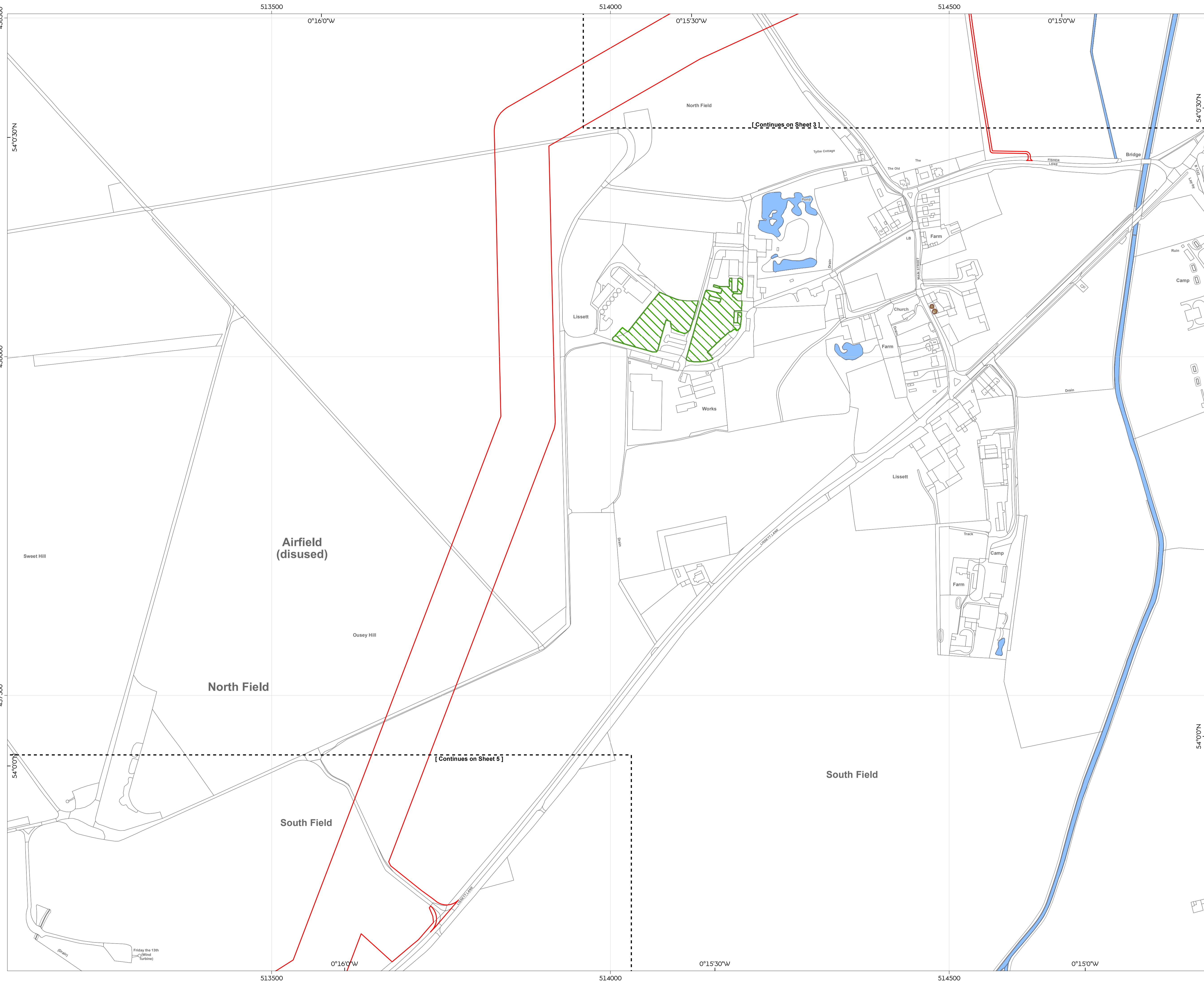
0 25 50 100 Meters

0 25 50 100 Yards

GRID NORTH

REV	REVISION	DATE
1	Final issue for PER	08/07/2021
A	Updated following PER consultation, for DCO	03/10/2021
B	Updated various onshore project elements, following consultation	14/05/2022




Onshore Statutory and Non-Statutory
Nature Conservation Sites
Document no: HOW040251
Created by: HDAO
Checked by: HATOW
Accepted by: KELLY
Approved by: JAMIB

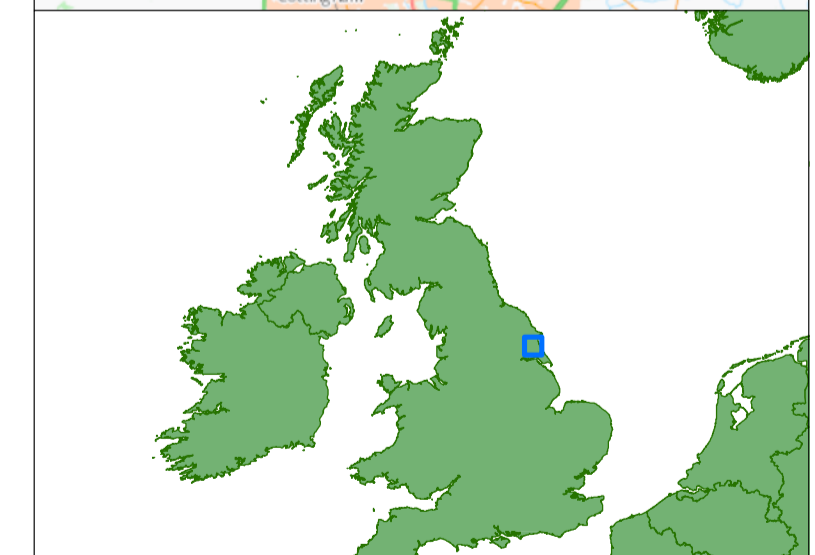
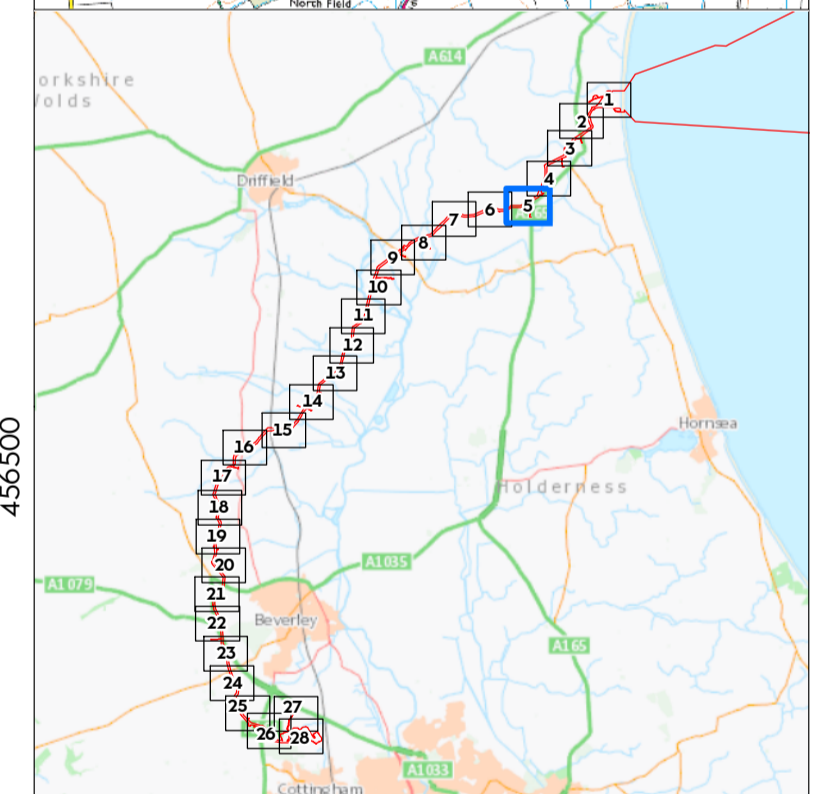
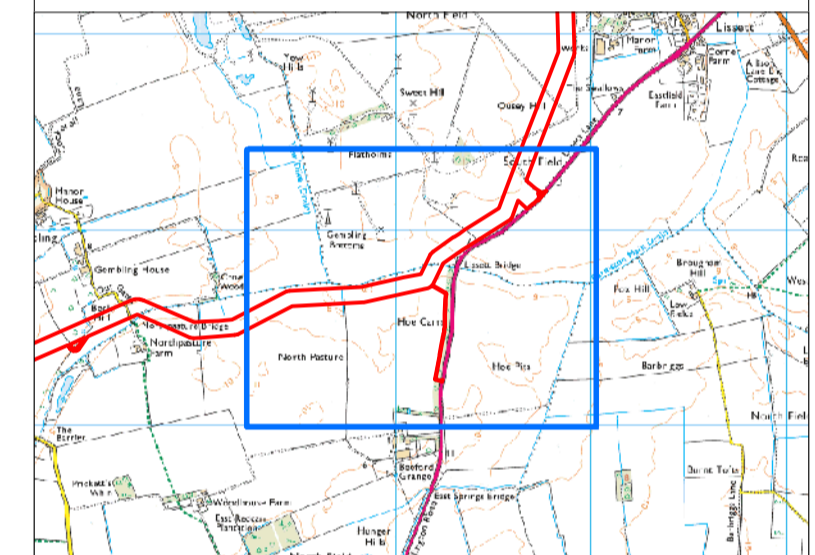
Hornsea Project Four Offshore Wind Farm

Onshore Statutory and Non-Statutory
Nature Conservation Sites
Sheet 5 of 28

APFP Regulations Reference: 5(2)(i) Application Document Number: D1.10.1

-  Sheet Boundary
-  Order Limits
-  Waterbody / Watercourse
(Ordnance Survey Mastermap)*****

Sources:
 *© Natural England (2020).
 The Natural England GIS Data contained in this figure was obtained in October 2019.
 **© North & East Yorkshire Ecological Data Centre (2020).
 The NEYEDC GIS Data contained in this figure was obtained in March 2020.
 ***© East Riding of Yorkshire Council (2020).
 The ERYC GIS Data contained in this figure was obtained in February 2020.
 ****© Environment Agency (2020).
 The EA GIS Data contained in this figure was obtained in February 2020.
 ***** Crown copyright and database right (2020).
 Ordnance Survey (100031673). All rights reserved. The Ordnance Survey Data contained in this figure was licensed in March 2020.
 Service Layer Credits: Contains OS data © Crown Copyright and database right 2020.



Coordinate system: British National Grid
 Vertical reference: ODN
 Scale @ A1: 1:2,500

REV	REVISION	DATE
1	Final issue for PER	08/07/2021
A	Updated following PER consultation, for DCO	03/10/2021
B	Updated various onshore project elements, following consultation	14/05/2022






Onshore Statutory and Non-Statutory
Nature Conservation Sites
Document no: HOW040251
 Created by: HDAO
 Checked by: HATOW
 Accepted by: KEILY
 Approved by: JAMIB



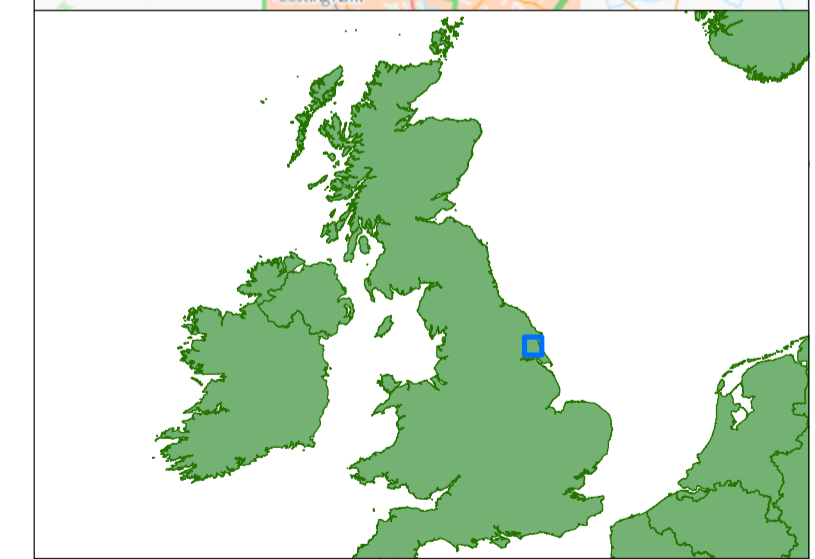
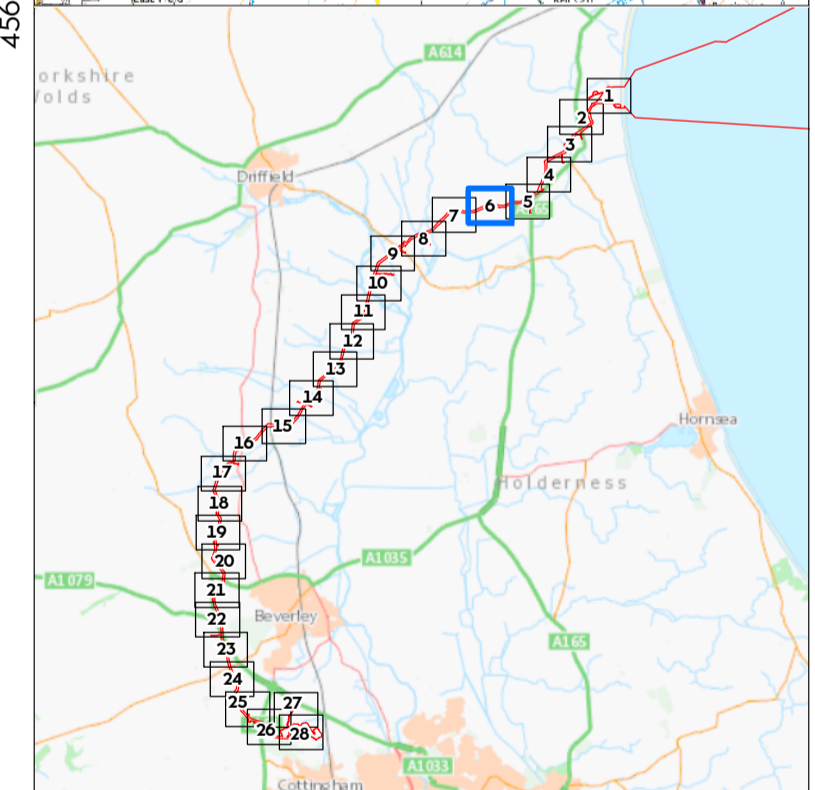
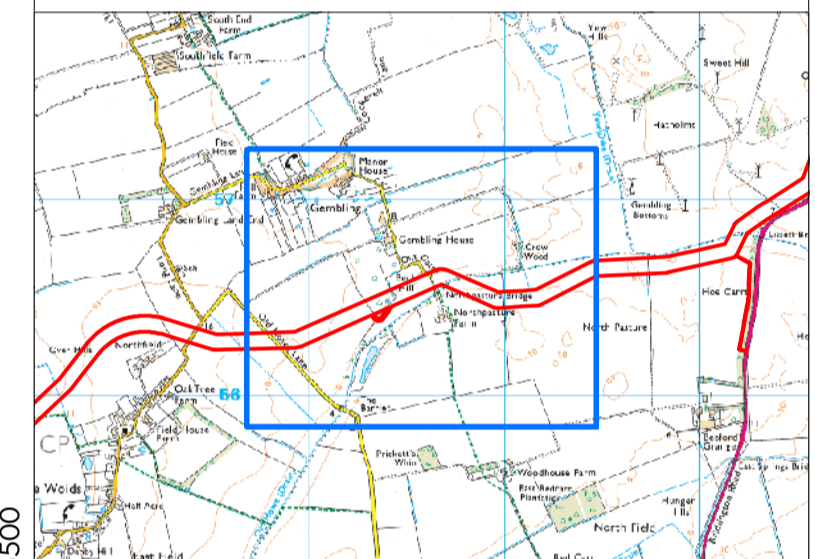
Hornsea Project Four Offshore Wind Farm

Onshore Statutory and Non-Statutory
Nature Conservation Sites
Sheet 6 of 28

APFP Regulations Reference - 5(2)(i) Application Document Number - D1.10.1

-  Sheet Boundary
-  Order Limits
-  Local Wildlife Sites
(North & East Yorkshire Ecological Data Centre)**
-  Priority Habitat Inventory
(Natural England)*
-  Waterbody / Watercourse
(Ordnance Survey Mastermap)*****

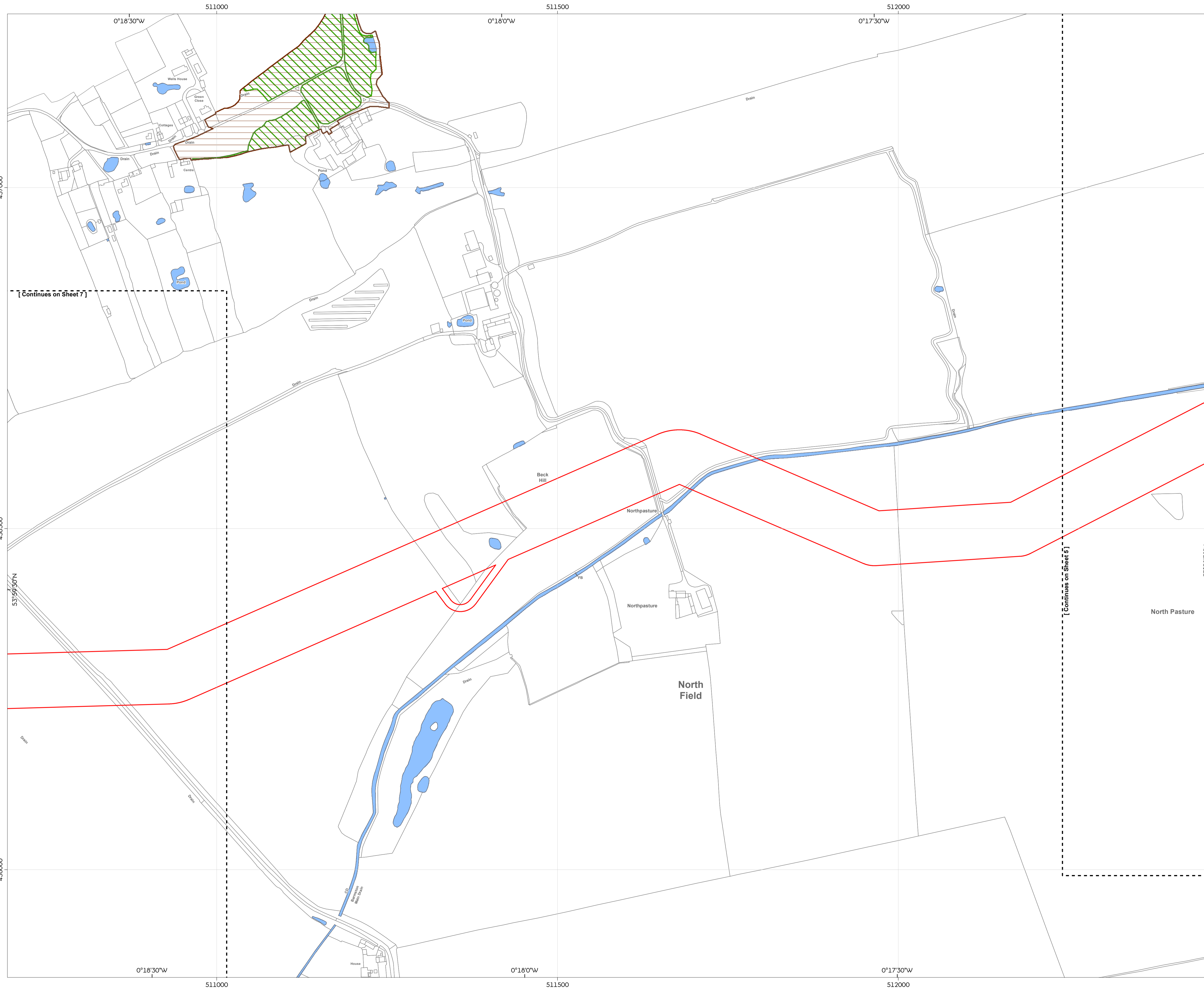
Sources:
 *© Natural England (2020).
 **© Natural England GIS Data contained in this figure was obtained in October 2019.
 ***© North & East Yorkshire Ecological Data Centre (2020).
 The NEEDC GIS Data contained in this figure was obtained in March 2020.
 ****© East Riding of Yorkshire Council (2020).
 The ERYC GIS Data contained in this figure was obtained in February 2020.
 *****© Environment Agency (2020).
 The EA GIS Data contained in this figure was obtained in February 2020.
 © Crown copyright and database rights (2020).
 Ordnance Survey (100031673). All rights reserved. The Ordnance Survey Data contained in this figure was licensed in March 2020.
 Service Layer Credits: Contains OS data © Crown Copyright and database right, 2020.



Coordinate system: British National Grid
 Vertical reference: ODN
 Scale @ A1: 1:2,500

REV	REVISION	DATE
1	Issue for PER	08/07/2021
A	Updated following PER consultation, for DCO	03/10/2021
B	Updated various onshore project elements, following consultation	18/05/2022

Onshore Statutory and Non-Statutory
Nature Conservation Sites
Document no: HOW040251
 Created by: XDAO
 Checked by: HATOW
 Accepted by: KELLY
 Approved by: JAMIB








[Continues on Sheet 7]

[Continues on Sheet 5]

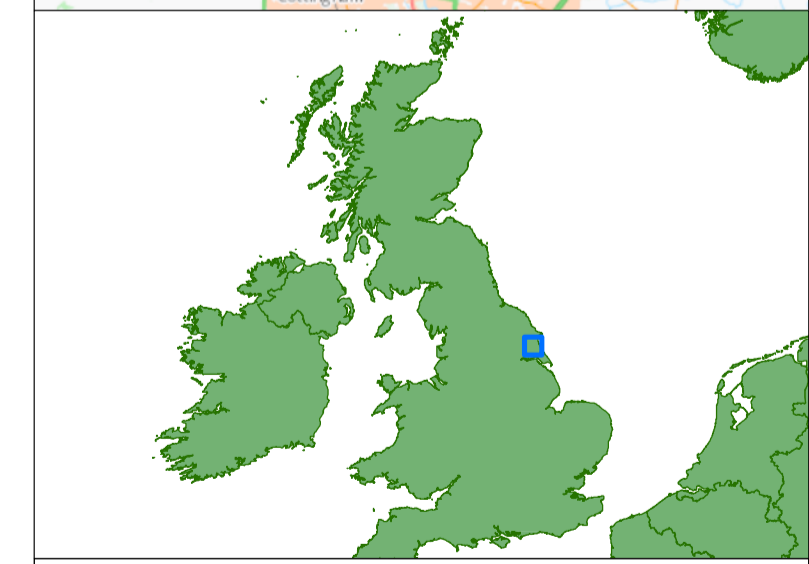
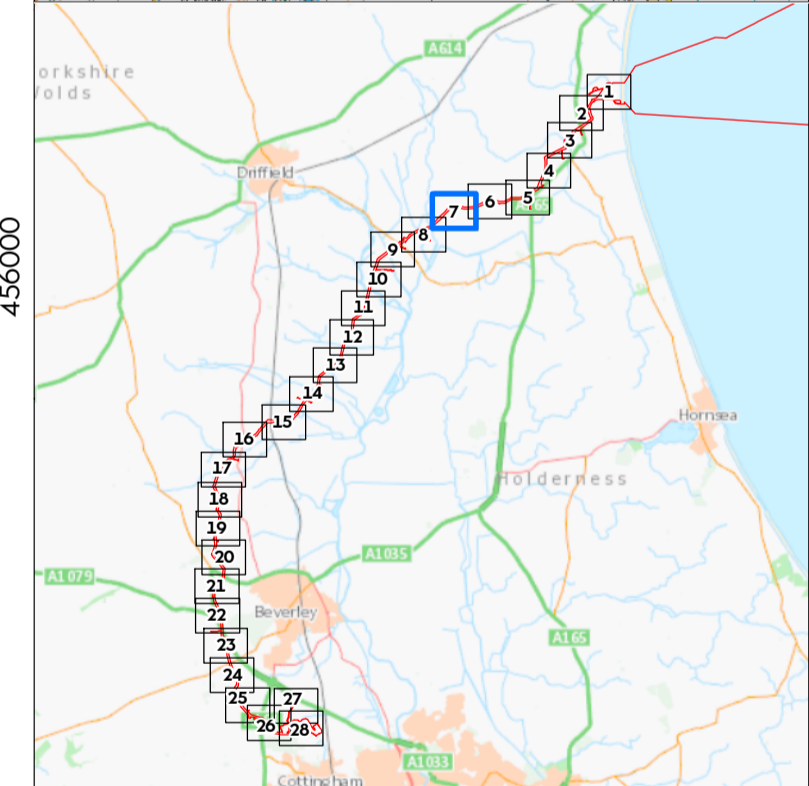
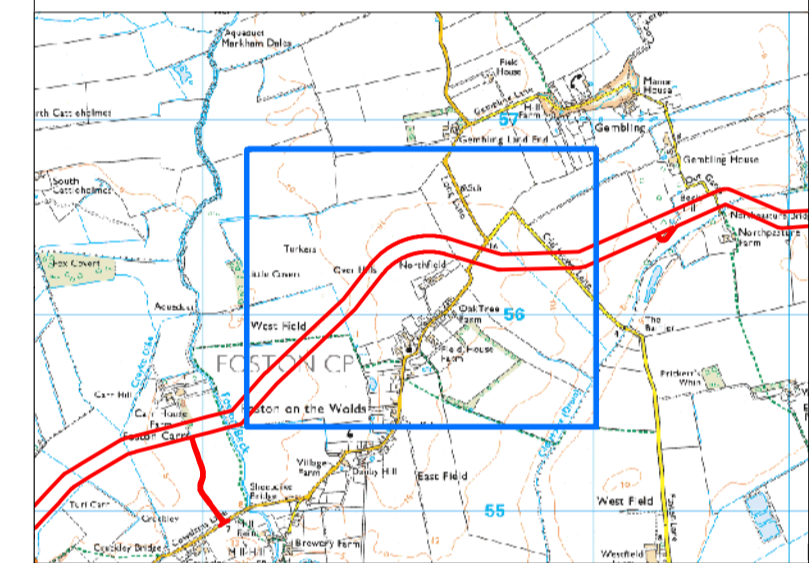
Hornsea Project Four Offshore Wind Farm

Onshore Statutory and Non-Statutory
Nature Conservation Sites
Sheet 7 of 28

APFP Regulations Reference: 5(2)(i) Application Document Number: D1.10.1

-  Sheet Boundary
-  Order Limits
-  Traditional Orchards
(Natural England)**
-  Waterbody / Watercourse
(Ordnance Survey Mastermap)*****
-  Conservation Areas
(East Riding of Yorkshire Council)**

Sources:
 ** Natural England (2020).
 * The Natural England GIS Data contained in this figure was obtained in October 2019.
 *** North & East Yorkshire Ecological Data Centre (2020).
 The NEEDC GIS Data contained in this figure was obtained in March 2020.
 **** East Riding of Yorkshire Council (2020).
 The ERYC GIS Data contained in this figure was obtained in February 2020.
 ***** Environment Agency (2020).
 The EA GIS Data contained in this figure was obtained in February 2020.
 * Crown copyright and database right (2020).
 Ordnance Survey 0100031673. All rights reserved. The Ordnance Survey Data contained in this figure was licensed in March 2020.
 Service Layer Credits: Contains OS data © Crown Copyright and database right, 2020.




Coordinate system: British National Grid
 Vertical reference: ODN
 Scale @ A1: 1:2,500

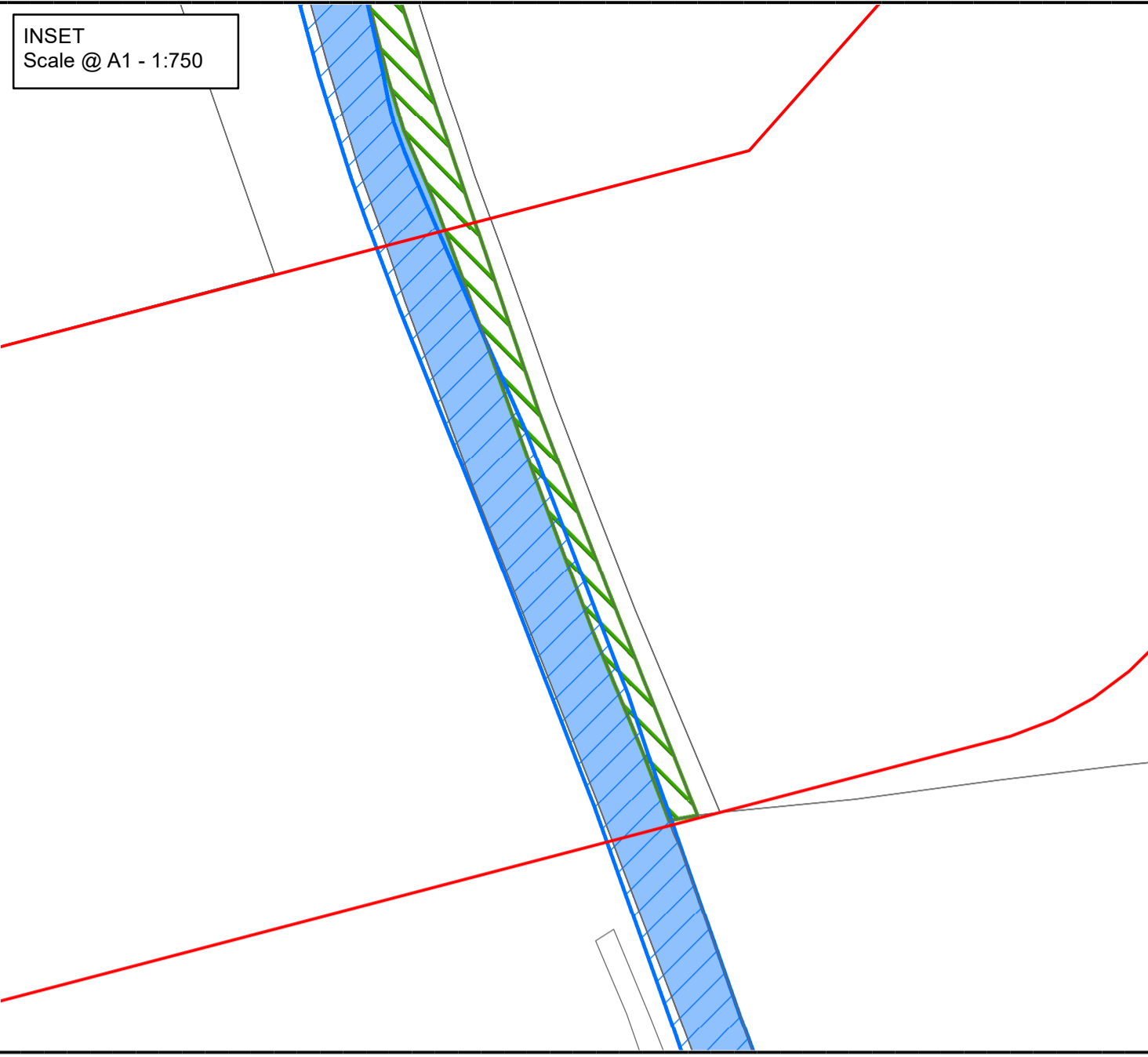
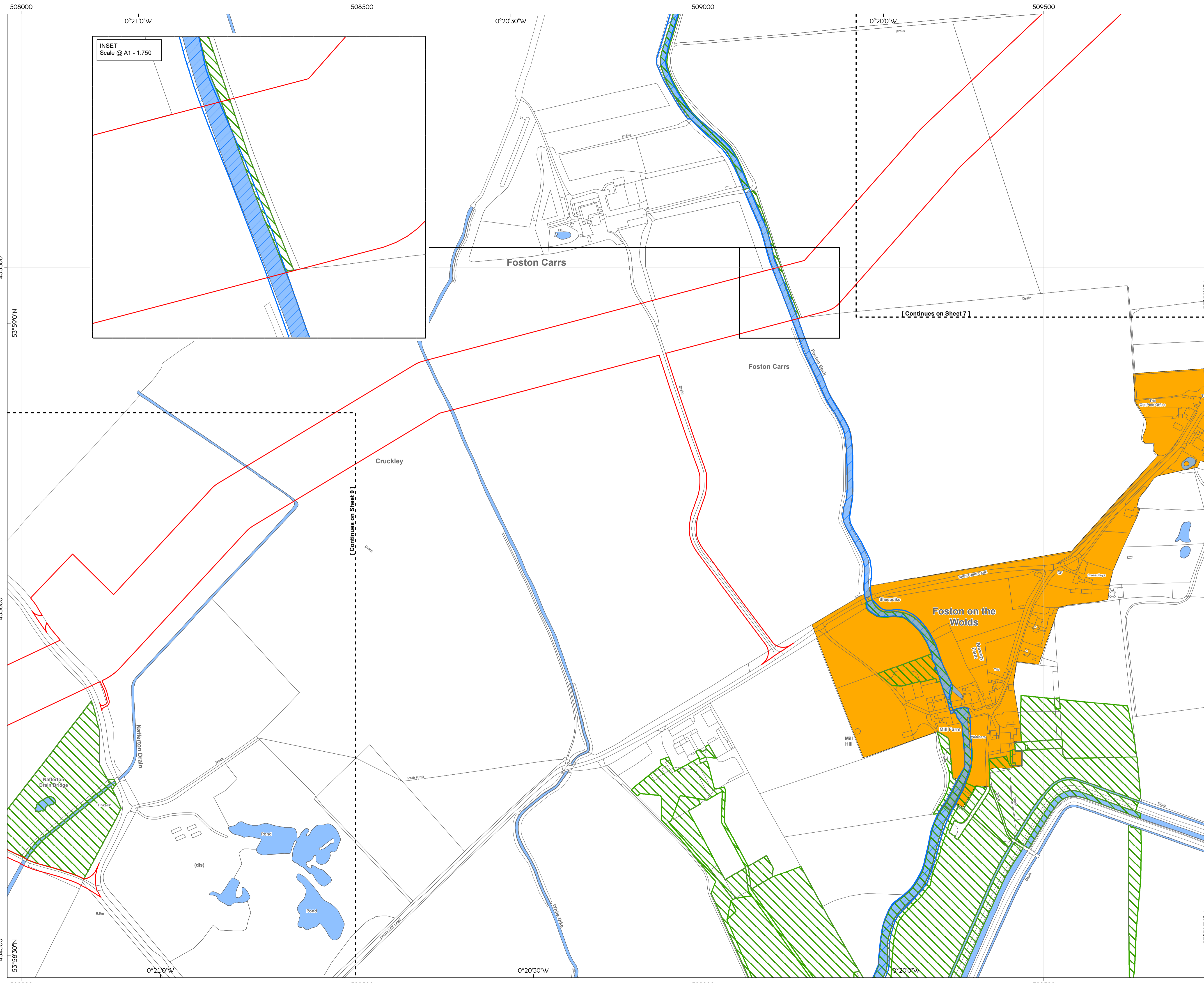
0 25 50 100 Meters
 0 25 50 100 Yards

GRID NORTH

REV	REVISION	DATE
1	Issue for PER	08/02/2021
A	Updated following PER consultation, for DCO	03/12/2020
B	Updated various onshore project elements, following consultation	18/05/2021

Onshore Statutory and Non-Statutory
Nature Conservation Sites
Document no: HOW040251
 Created by: XDAO
 Checked by: HATOW
 Accepted by: KELEY
 Approved by: JAMIB



Hornsea Project Four Offshore Wind Farm

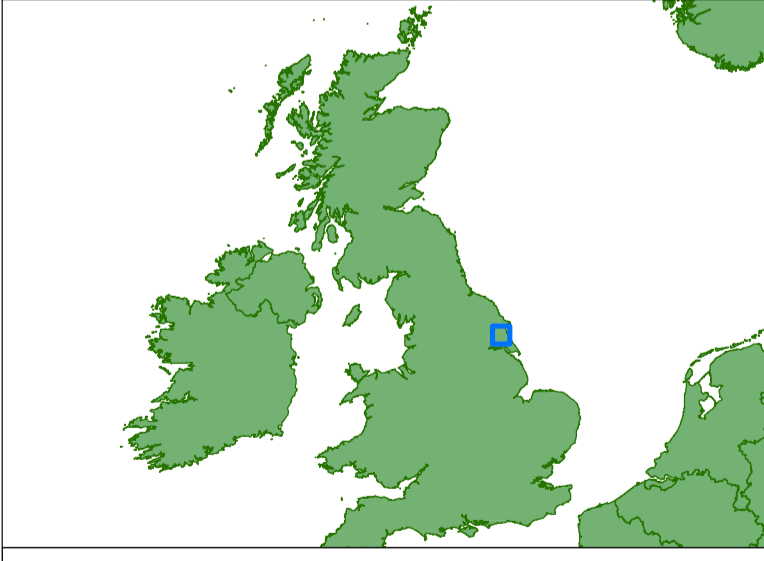
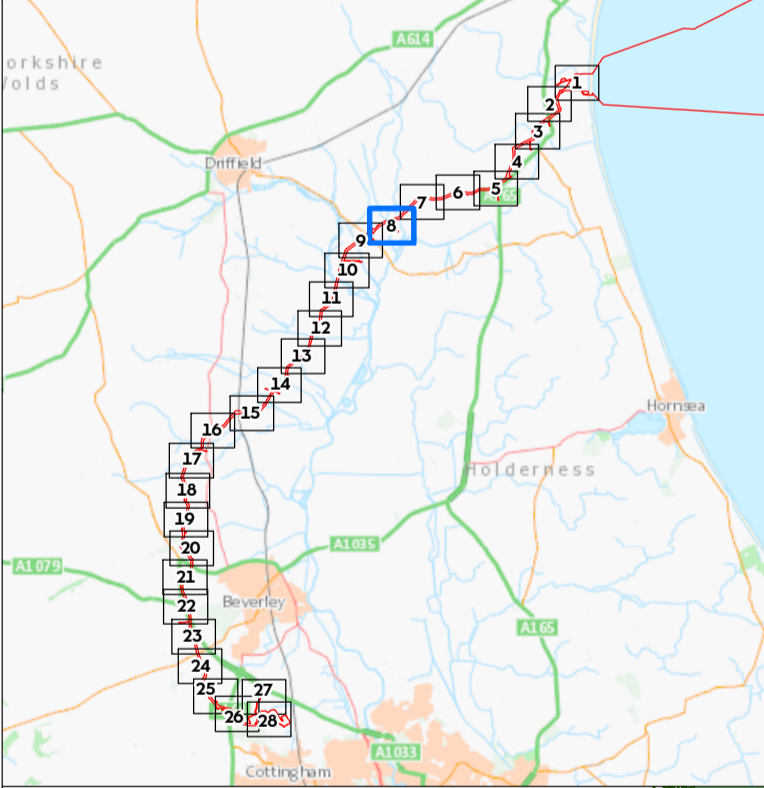
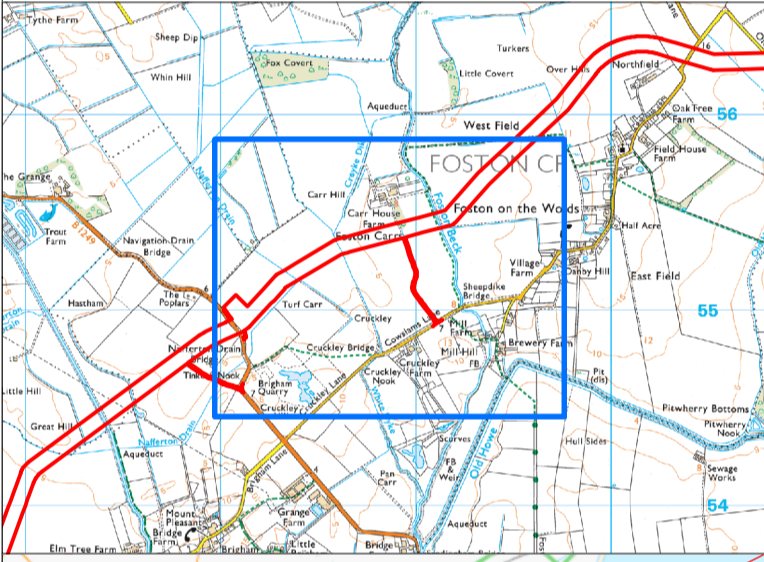
Onshore Statutory and Non-Statutory Nature Conservation Sites

Sheet 8 of 28

APFP Regulations Reference - 5(2)(b) Application Document Number - D1.10.1

- Sheet Boundary
- Order Limits
- Sites of Special Scientific Interest (Natural England)**
- Priority Habitat Inventory (Natural England)**
- Waterbody / Watercourse (Ordnance Survey Mastermap)****
- Conservation Areas (East Riding of Yorkshire Council)****

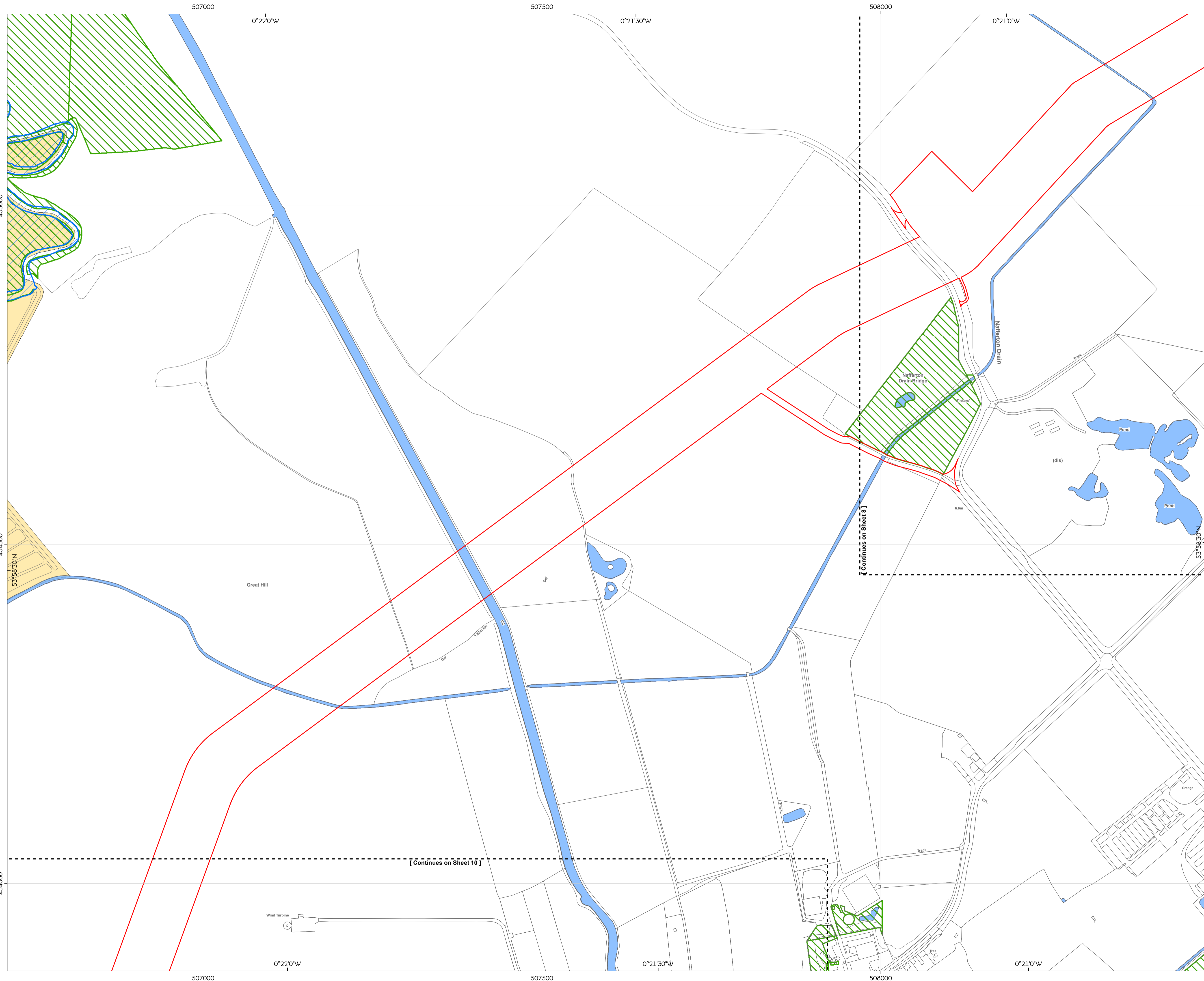
Sources:
 *© Natural England (2020).
 **The Natural England GIS Data contained in this figure was obtained in October 2019.
 ***© North & East Yorkshire Ecological Data Centre (2020).
 The NEEDS GIS Data contained in this figure was obtained in March 2020.
 ****© East Riding of Yorkshire Council (2020).
 The ERYC GIS Data contained in this figure was obtained in February 2020.
 *****© Environment Agency (2020).
 The EA GIS Data contained in this figure was obtained in February 2020.
 © Crown copyright and database right (2020).
 Ordnance Survey (100031673). All rights reserved. The Ordnance Survey Data contained in this figure was licensed in March 2020.
 Service Layer Credits: Contains OS data © Crown Copyright and database right 2020.



Coordinate system: British National Grid
 Vertical reference: ODN
 Scale @ A1: 1:2,500

REV	REVISION	DATE
1	Final issue for PER	08/07/2021
A	Updated following PER consultation, for DCO	03/10/2021
B	Updated consent and/or project elements, following consultation	14/05/2022

Onshore Statutory and Non-Statutory Nature Conservation Sites
 Document no: HOW040251
 Created by: XDAO
 Checked by: HATOW
 Accepted by: KEILY
 Approved by: JAMIB



Hornsea Project Four Offshore Wind Farm

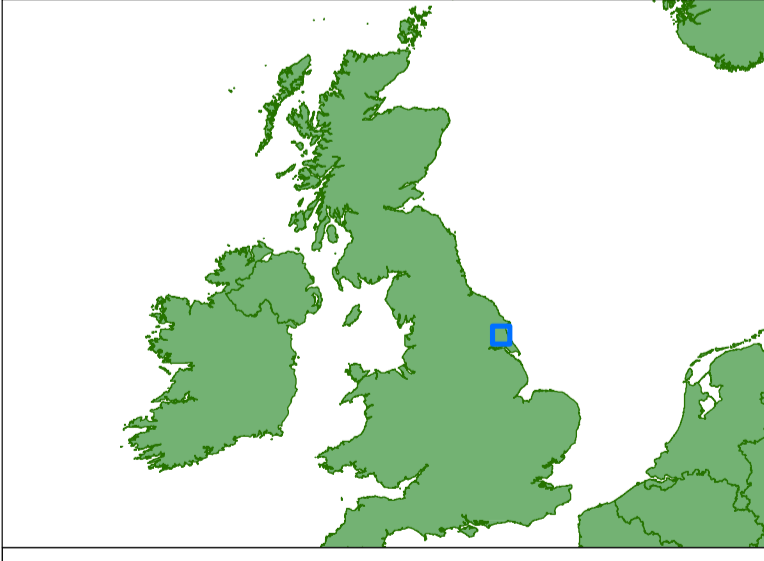
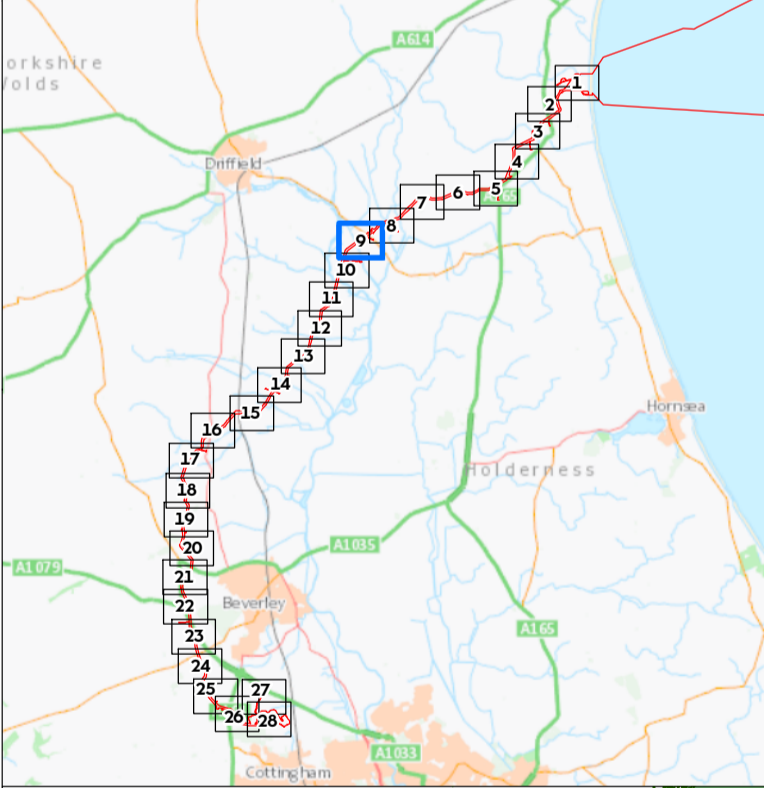
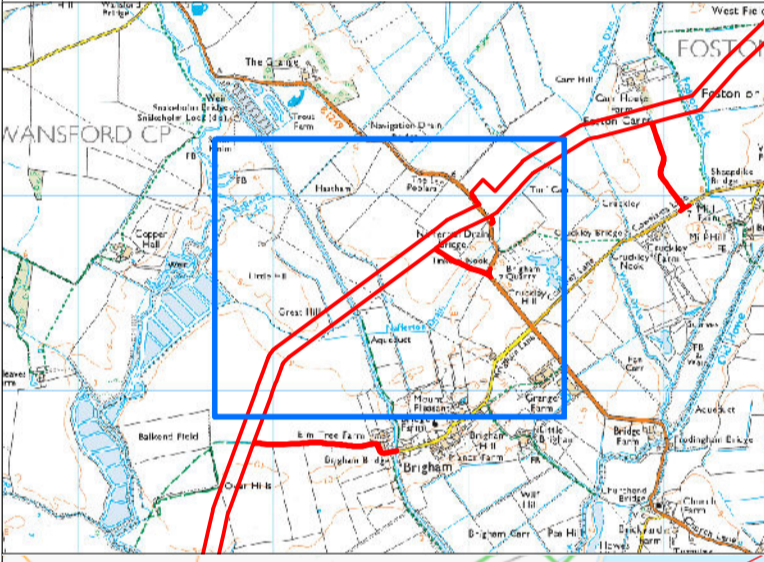
Onshore Statutory and Non-Statutory Nature Conservation Sites

Sheet 9 of 28

APFP Regulations Reference - 5(2)(i) Application Document Number - D1.10.1

- Sheet Boundary
- Order Limits
- Sites of Special Scientific Interest (Natural England)**
- Priority Habitat Inventory (Natural England)**
- Waterbody / Watercourse (Ordnance Survey Mastermap)****
- Yorkshire Wildlife Trust Sites (North & East Yorkshire Ecological Data Centre)**

Sources:
 *© Natural England (2020).
 **© North & East Yorkshire Ecological Data Centre (2020).
 ***© East Riding of Yorkshire Council (2020).
 ****© Environment Agency (2020).
 *****© Crown copyright and database right (2020).
 Ordnance Survey (100031673). All rights reserved. The Ordnance Survey Data contained in this figure was licensed in March 2020.
 Service Layer Credits: Contains OS data © Crown Copyright and database right 2020.



Coordinate system: British National Grid
 Vertical reference: ODN
 Scale @ A1: 1:2,500

0 25 50 100 Meters
 0 25 50 100 Yards

GRID NORTH







REV	REVISION	DATE
1	Issue for PER	08/02/2021
A	Updated following PER consultation, to DCO	03/02/2021
B	Updated various onshore project elements, following consultation	18/05/2021

Onshore Statutory and Non-Statutory Nature Conservation Sites
 Document no: HOW040251
 Created by: XDAO
 Checked by: HATOW
 Accepted by: KELLY
 Approved by: JAMIB

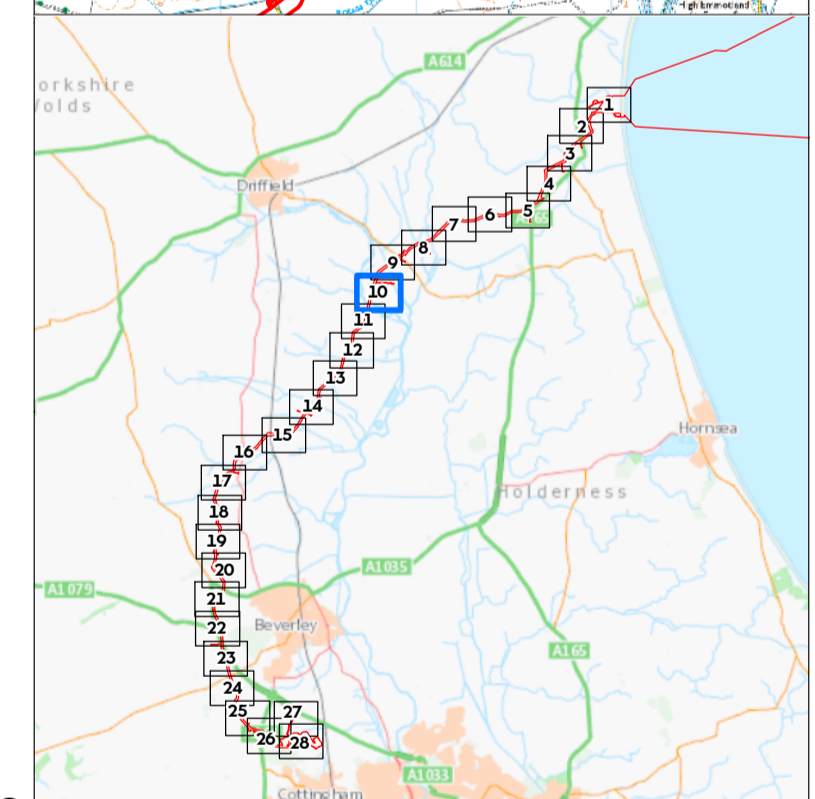
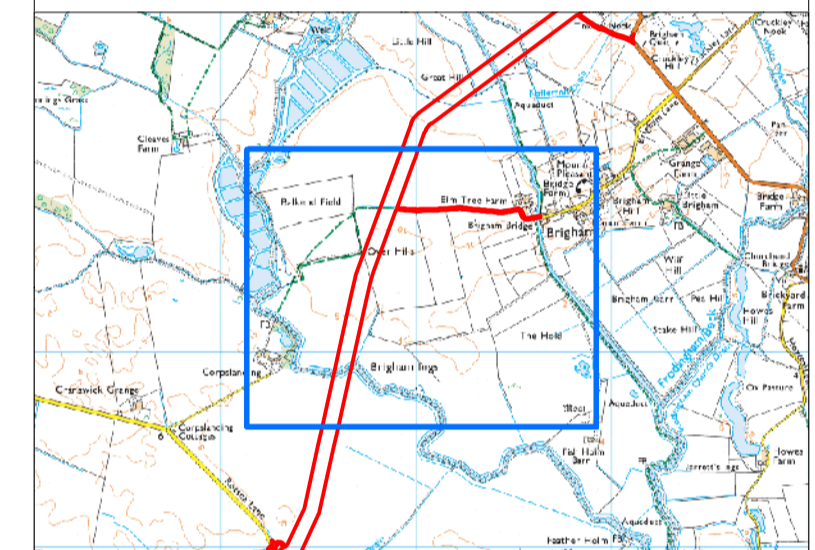
Hornsea Project Four Offshore Wind Farm

Onshore Statutory and Non-Statutory
Nature Conservation Sites
Sheet 10 of 28

APFP Regulations Reference: 5(2)(b) Application Document Number: D1.10.1

-  Sheet Boundary
-  Order Limits
-  Sites of Special Scientific Interest (Natural England)**
-  Priority Habitat Inventory (Natural England)**
-  Waterbody / Watercourse (Ordnance Survey Mastermap)****
-  Yorkshire Wildlife Trust Sites (North & East Yorkshire Ecological Data Centre)**

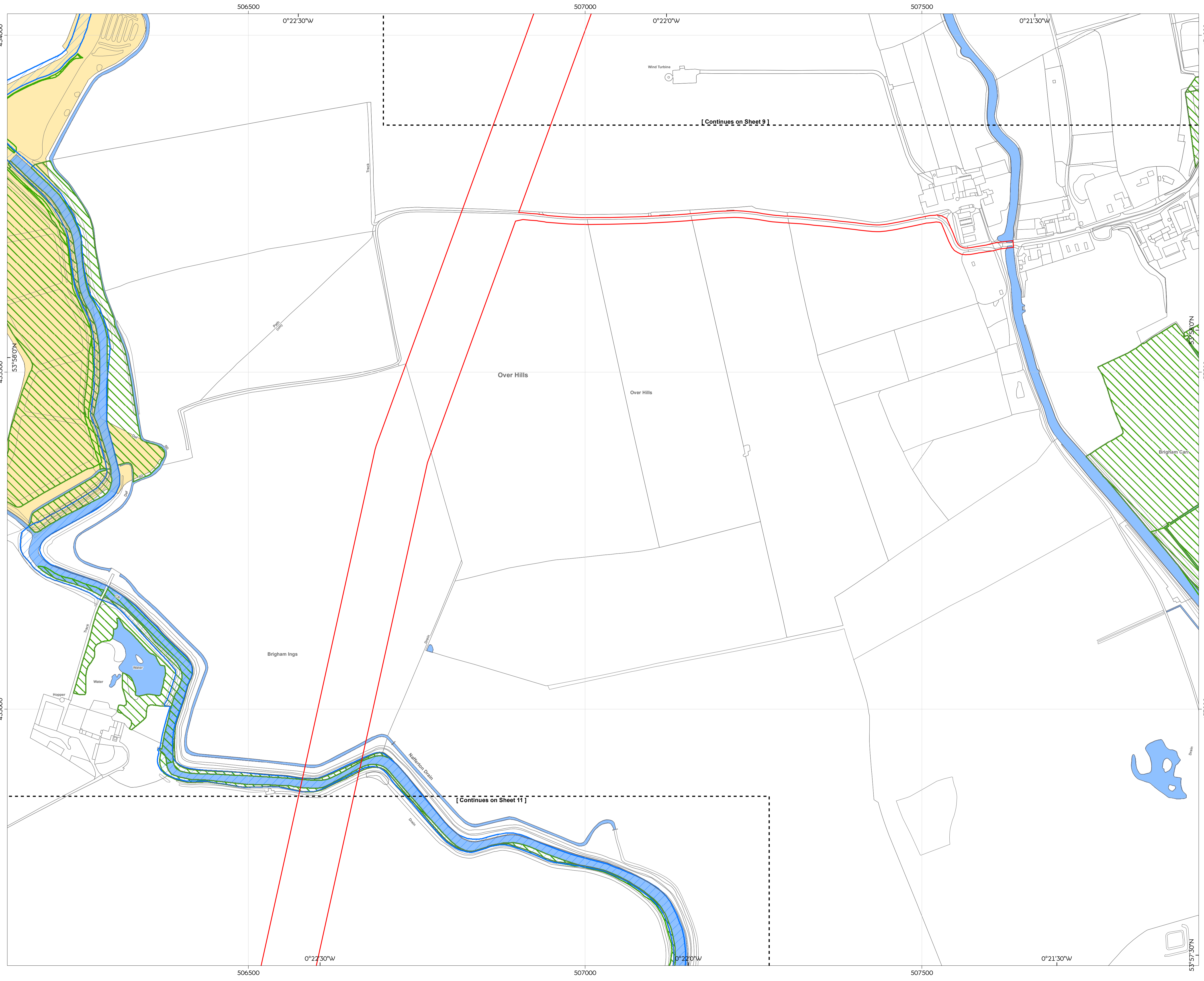
Sources:
 ** Natural England (2020).
 The Natural England GIS Data contained in this figure was obtained in October 2019.
 ** North & East Yorkshire Ecological Data Centre (2020).
 The NEEDC GIS Data contained in this figure was obtained in March 2020.
 ** East Riding of Yorkshire Council (2020).
 The ERDYC GIS Data contained in this figure was obtained in February 2020.
 ** Environment Agency (2020).
 The EA GIS Data contained in this figure was obtained in February 2020.
 ** Ordnance Survey (2020).
 The OS GIS Data contained in this figure was obtained in March 2020.
 ** Ordnance Survey (2020).
 The OS GIS Data contained in this figure was obtained in March 2020.
 Service Layer Credits: Contains OS data © Crown Copyright and database right 2020.



Coordinate system: British National Grid
 Vertical reference: ODN
 Scale @ A1: 1:2,500

REV	REVISION	DATE
1	Issue for PER	08/02/2021
A	Updated following PER consultation, to DCO	03/02/2021
B	Updated various onshore project elements, following consultation	18/05/2021

Onshore Statutory and Non-Statutory
Nature Conservation Sites
Document no: HOW040251
Created by: XDAO
Checked by: HATOW
Accepted by: KEILY
Approved by: JAMIB









[Continues on Sheet 9]

[Continues on Sheet 11]

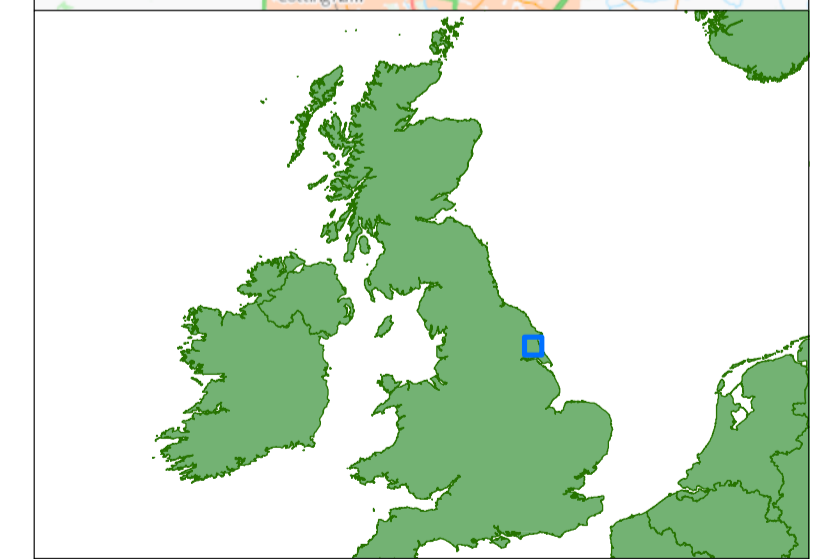
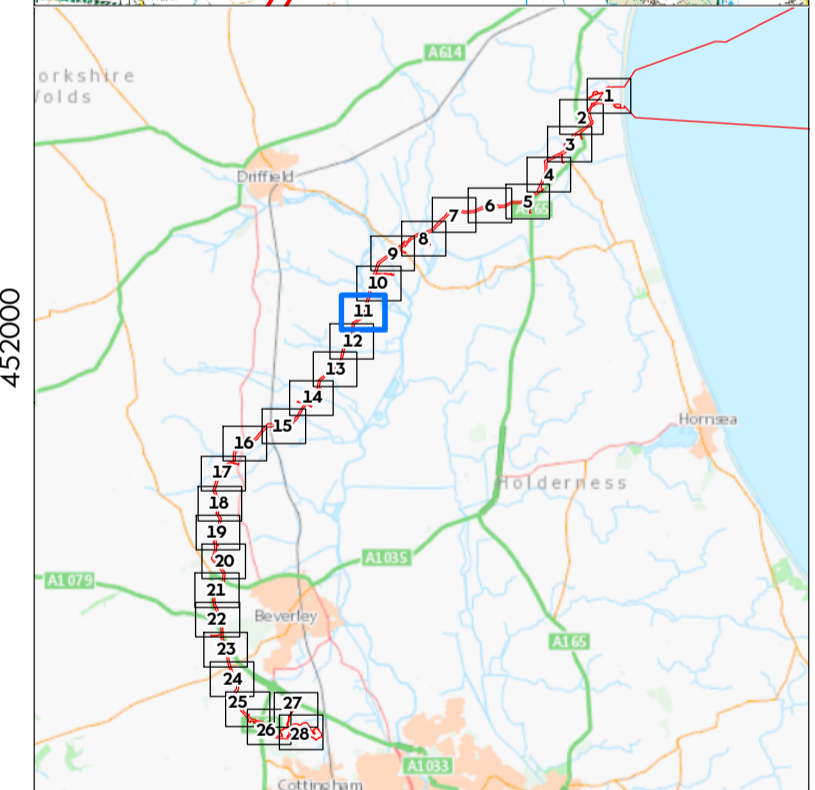
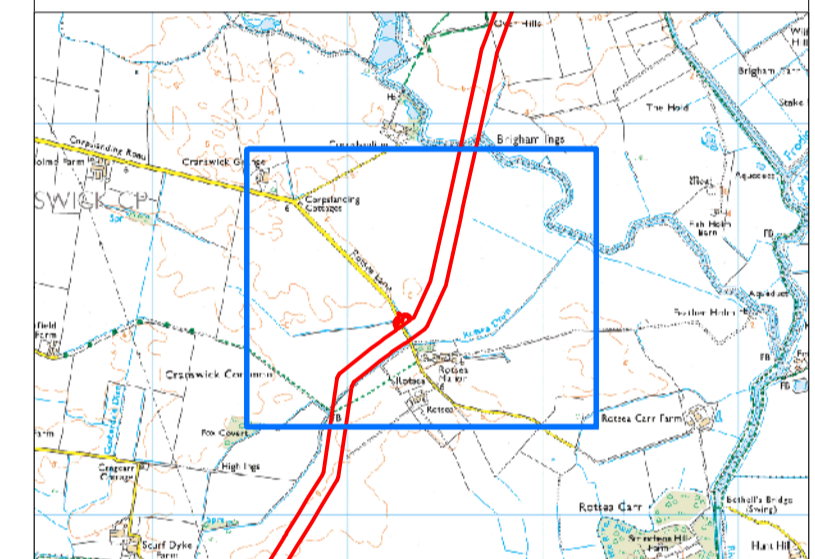
Hornsea Project Four Offshore Wind Farm

Onshore Statutory and Non-Statutory
Nature Conservation Sites
Sheet 11 of 28

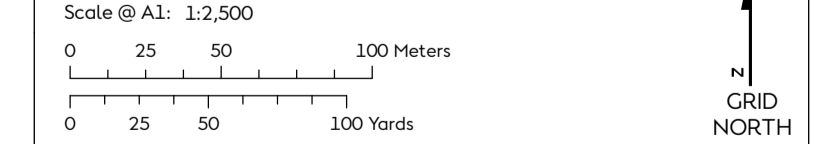
APFP Regulations Reference - 5(2)(b) Application Document Number - D1.10.1

-  Sheet Boundary
-  Order Limits
-  Local Wildlife Sites
(North & East Yorkshire Ecological Data Centre)**
-  Sites of Special Scientific Interest
(Natural England)*
-  Priority Habitat Inventory
(Natural England)*
-  Waterbody / Watercourse
(Ordnance Survey Mastermap)****

Sources:
 *© Natural England (2020).
 **© Natural England GIS Data contained in this figure was obtained in October 2019.
 ***© North & East Yorkshire Ecological Data Centre (2020).
 The NEEDC GIS Data contained in this figure was obtained in March 2020.
 ****© East Riding of Yorkshire Council (2020).
 The ERYC GIS Data contained in this figure was obtained in February 2020.
 *****© Environment Agency (2020).
 The EA GIS Data contained in this figure was obtained in February 2020.
 © Crown copyright and database right (2020).
 Ordnance Survey 0100031673. All rights reserved. The Ordnance Survey Data contained in this figure was licensed in March 2020.
 Service Layer Credits: Contains OS data © Crown Copyright and database right 2020.


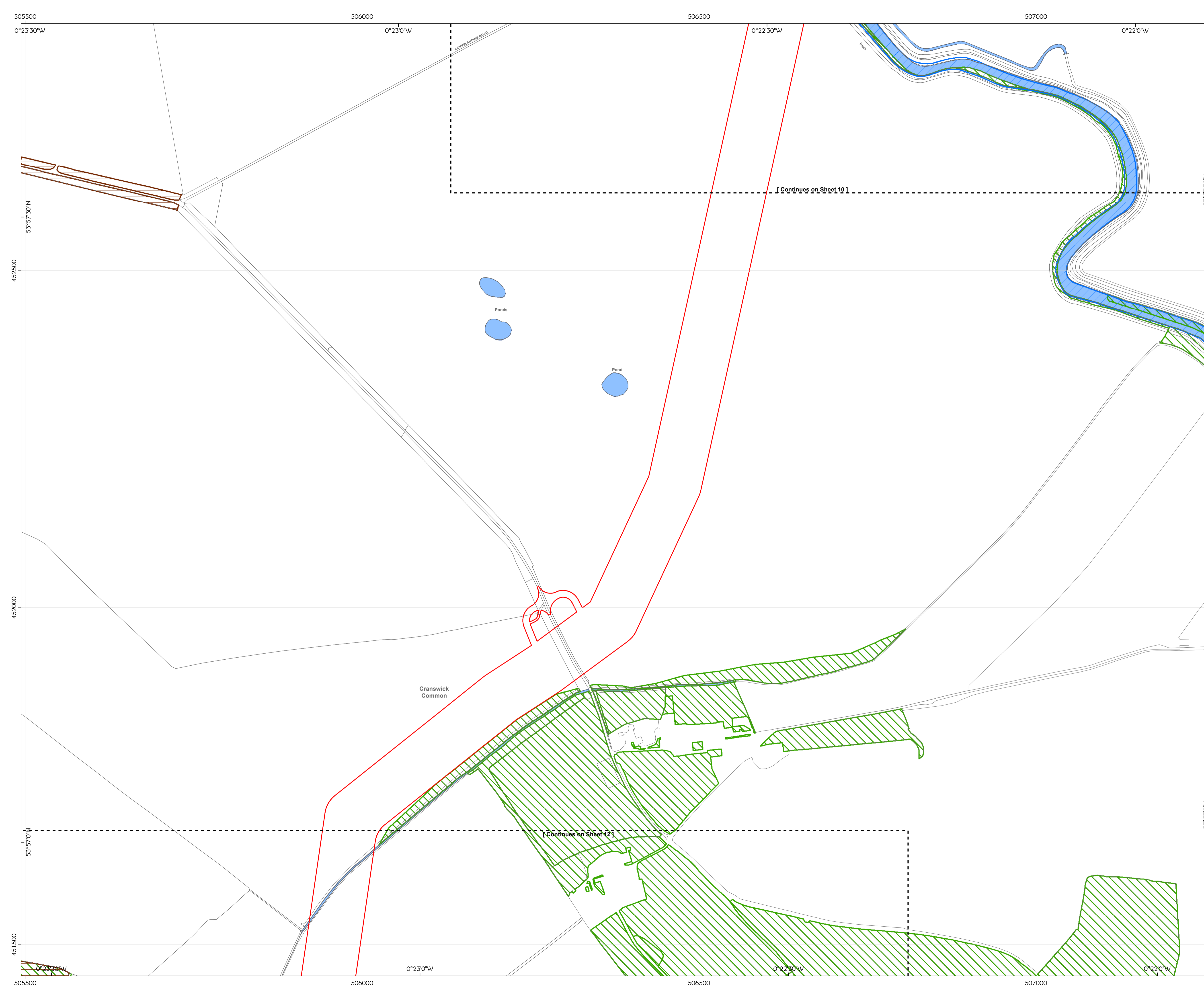


Coordinate system: British National Grid
 Vertical reference: ODN
 Scale @ A1: 1:2,500



REV	REVISION	DATE
1	Issue for PER	08/07/2021
A	Updated following PER consultation, to DCO	03/10/2021
B	Updated various onshore project elements, following consultation	14/05/2022






Onshore Statutory and Non-Statutory
Nature Conservation Sites
Document no: HOW040251
 Created by: HATOW
 Checked by: HATOW
 Accepted by: KEILY
 Approved by: JAMIB

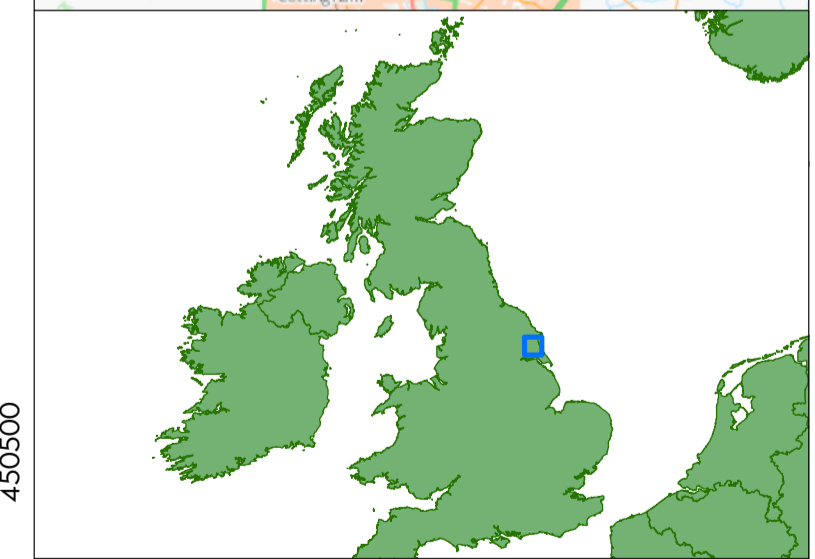
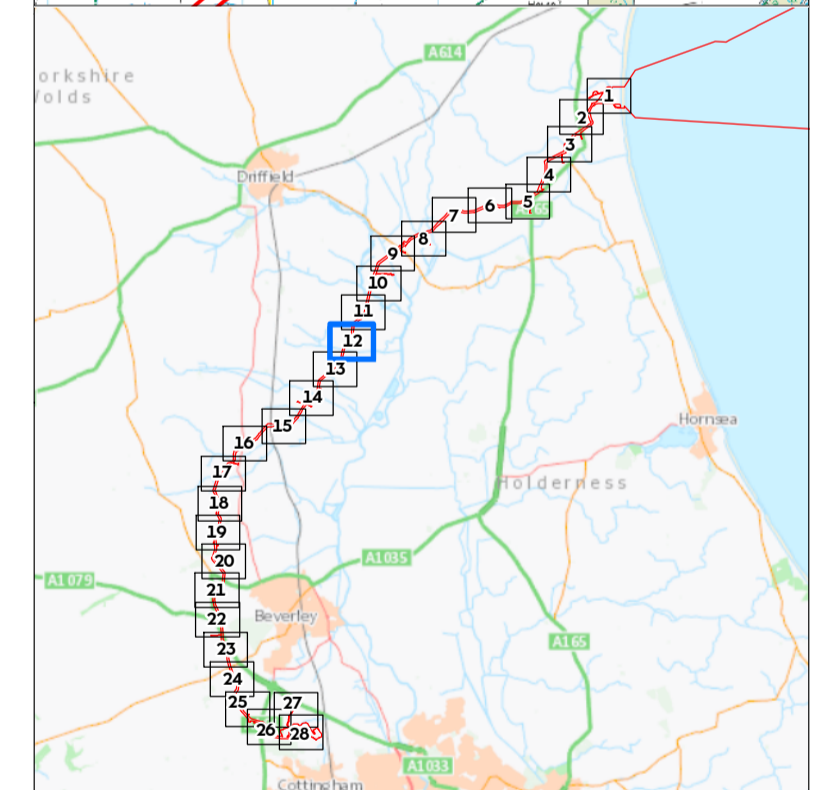
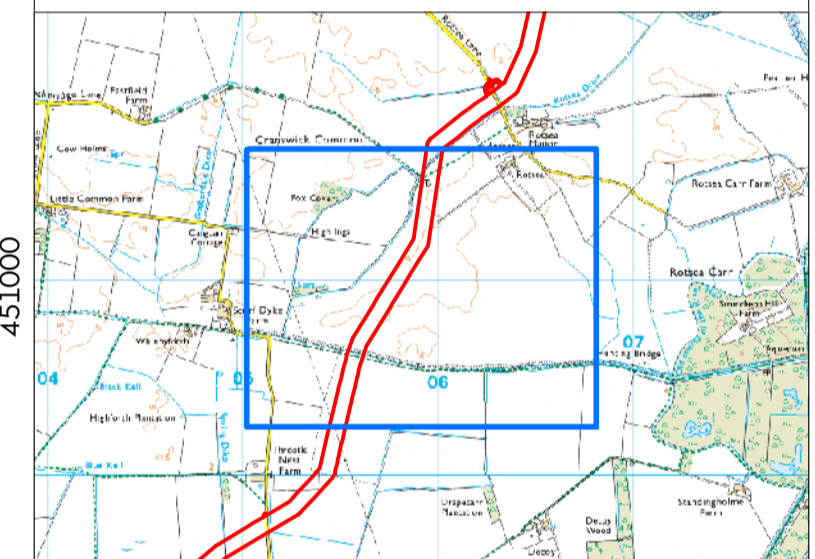
Hornsea Project Four Offshore Wind Farm

Onshore Statutory and Non-Statutory
Nature Conservation Sites
Sheet 12 of 28

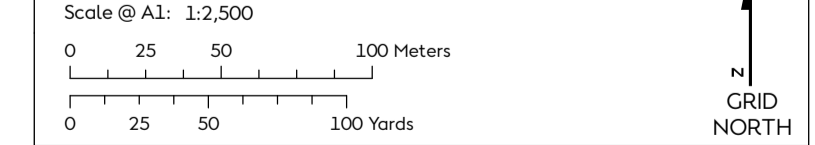
APFP Regulations Reference - 5(2)(b) Application Document Number - D1.10.1

-  Sheet Boundary
-  Order Limits
-  Local Wildlife Sites
(North & East Yorkshire Ecological Data Centre)**
-  Priority Habitat Inventory
(Natural England)*
-  Waterbody / Watercourse
(Ordnance Survey Mastermap)*****

Sources:
 *© Natural England (2020).
 The Natural England GIS Data contained in this figure was obtained in October 2019.
 **© North & East Yorkshire Ecological Data Centre (2020).
 The NEEDC GIS Data contained in this figure was obtained in March 2020.
 ***© East Riding of Yorkshire Council (2020).
 The ERYC GIS Data contained in this figure was obtained in February 2020.
 ****© Environment Agency (2020).
 The EA GIS Data contained in this figure was obtained in February 2020.
 ***** Crown copyright and database right (2020).
 Ordnance Survey (100031673). All rights reserved. The Ordnance Survey Data contained in this figure was licensed in March 2020.
 Service Layer Credits: Contains OS data © Crown Copyright and database right, 2020.


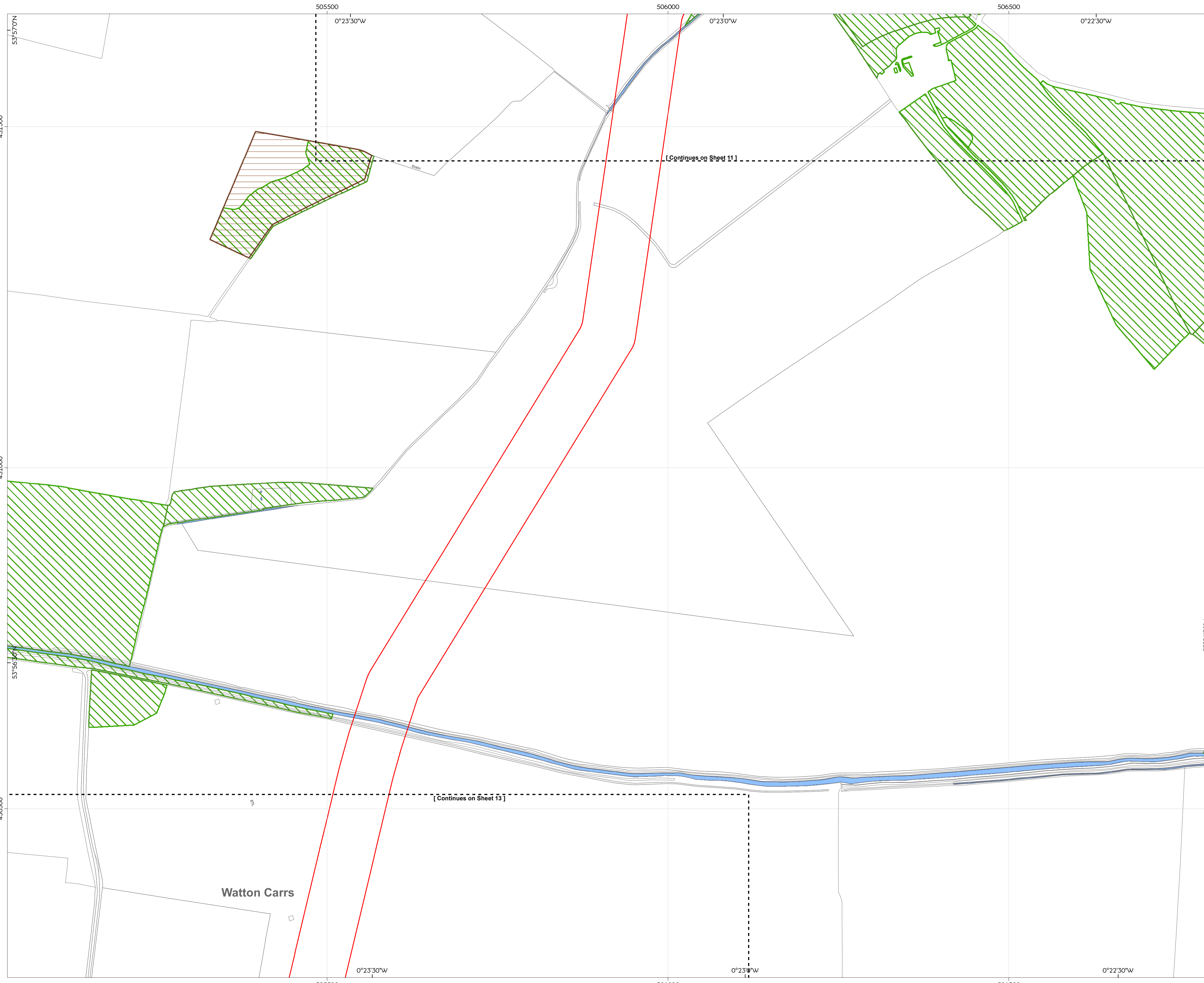


Coordinate system: British National Grid
 Vertical reference: ODN
 Scale @ A1: 1:2,500



REV	REVISION	DATE
1	Final issue for PER	08/07/2021
A	Updated following PER consultation, for DCO	03/10/2021
B	Updated various onshore project elements, following consultation	14/05/2022

Onshore Statutory and Non-Statutory
Nature Conservation Sites
Document no: HOW040251
 Created by: XDAO
 Checked by: HATOW
 Accepted by: KEILY
 Approved by: JAMIB

53°57'0"N
 53°56'30"N
 53°56'0"N
 53°55'30"N
 53°55'0"N

0°23'30"W
 0°23'0"W
 0°22'30"W

505500
 506000
 506500

451500
 451000
 450500

[Continues on Sheet 11]

[Continues on Sheet 13]






Watton Carrs

Drain

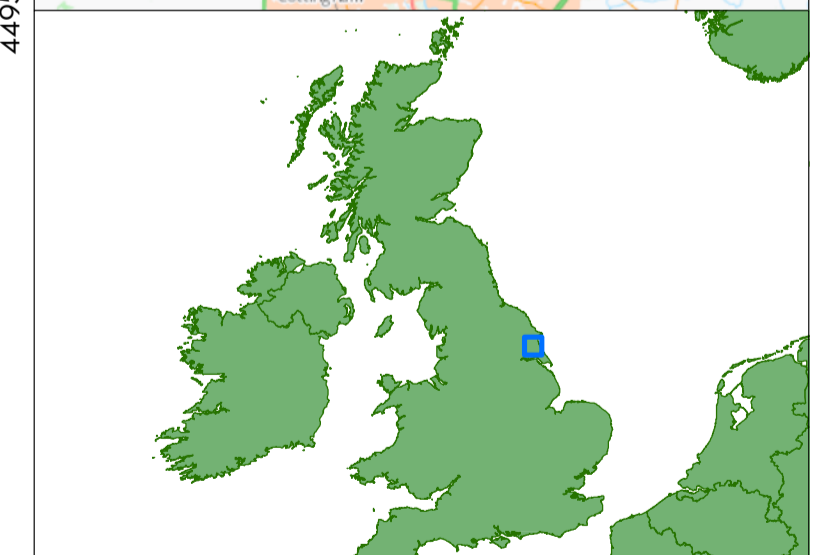
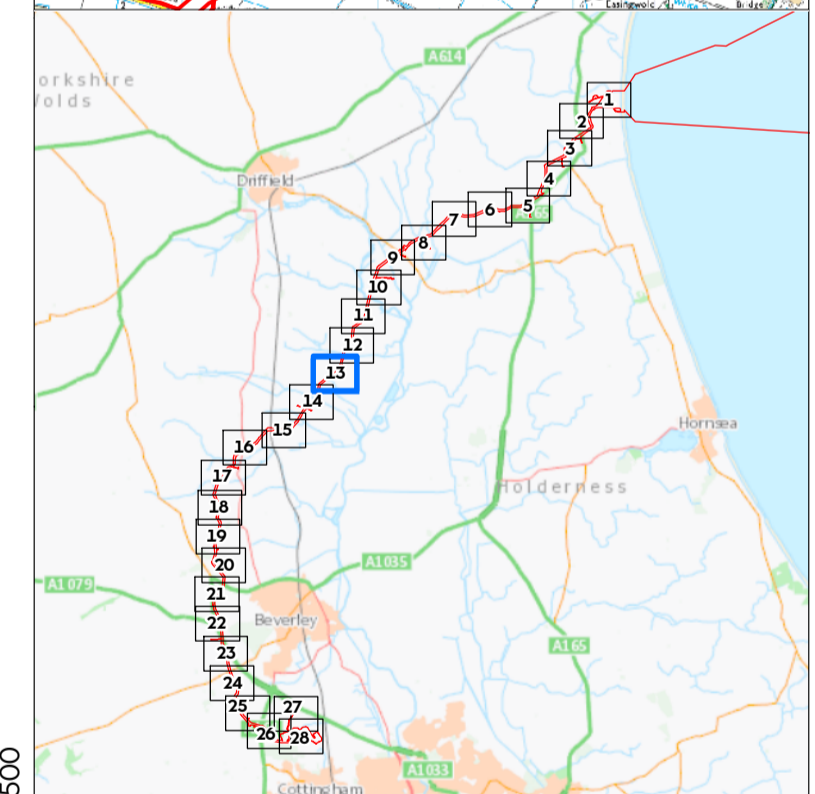
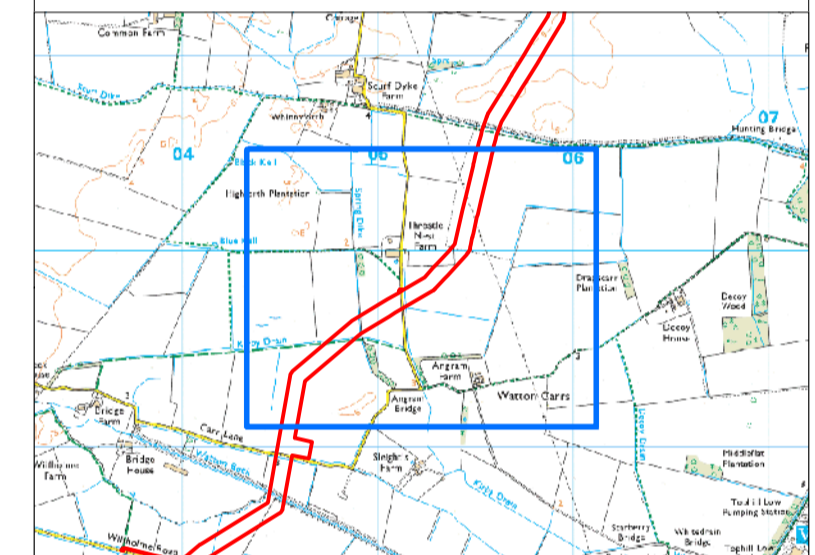
Hornsea Project Four Offshore Wind Farm

Onshore Statutory and Non-Statutory
Nature Conservation Sites
Sheet 13 of 28

APFP Regulations Reference: 5(2)(b) Application Document Number: D1.10.1

-  Sheet Boundary
-  Order Limits
-  Traditional Orchards (Natural England)*
-  Priority Habitat Inventory (Natural England)*
-  Waterbody / Watercourse (Ordnance Survey Mastermap)****

Sources:
 *© Natural England (2020). The Natural England GIS Data contained in this figure was obtained in October 2019.
 **© North & East Yorkshire Ecological Data Centre (2020). The NEEDC GIS Data contained in this figure was obtained in March 2020.
 ***© East Riding of Yorkshire Council (2020). The ERYC GIS Data contained in this figure was obtained in February 2020.
 ****© Environment Agency (2020). The EA GIS Data contained in this figure was obtained in February 2020.
 *****© Crown copyright and database rights (2020). Ordnance Survey (100031673). All rights reserved. The Ordnance Survey Data contained in this figure was licensed in March 2020.
 Service Layer Credits: Contains OS data © Crown Copyright and database right 2020.



Coordinate system: British National Grid
 Vertical reference: ODN
 Scale @ A1: 1:2,500

REV	REVISION	DATE
1	Issue for PER	08/02/2021
A	Updated following PER consultation, for DCO	03/10/2021
B	Updated various onshore project elements, following consultation	14/05/2021

Onshore Statutory and Non-Statutory
Nature Conservation Sites
Document no: HOW040251
 Created by: XDAO
 Checked by: HATOW
 Accepted by: KELLY
 Approved by: JAMIB



450500
450000
449500
504500
505000
505500
506000
0°24'30"W
0°24'0"W
0°23'30"W
53°56'0"N
53°56'0"N
[Continues on Sheet 12]
[Continues on Sheet 14]



Hornsea Project Four Offshore Wind Farm

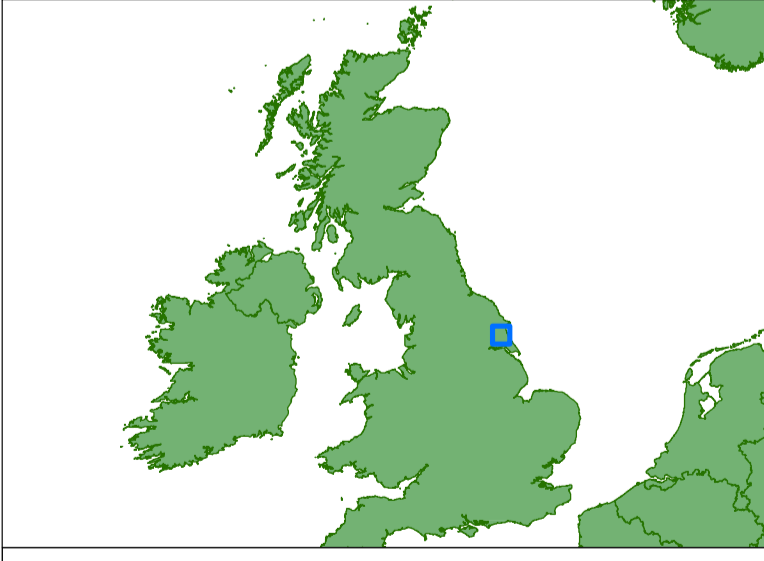
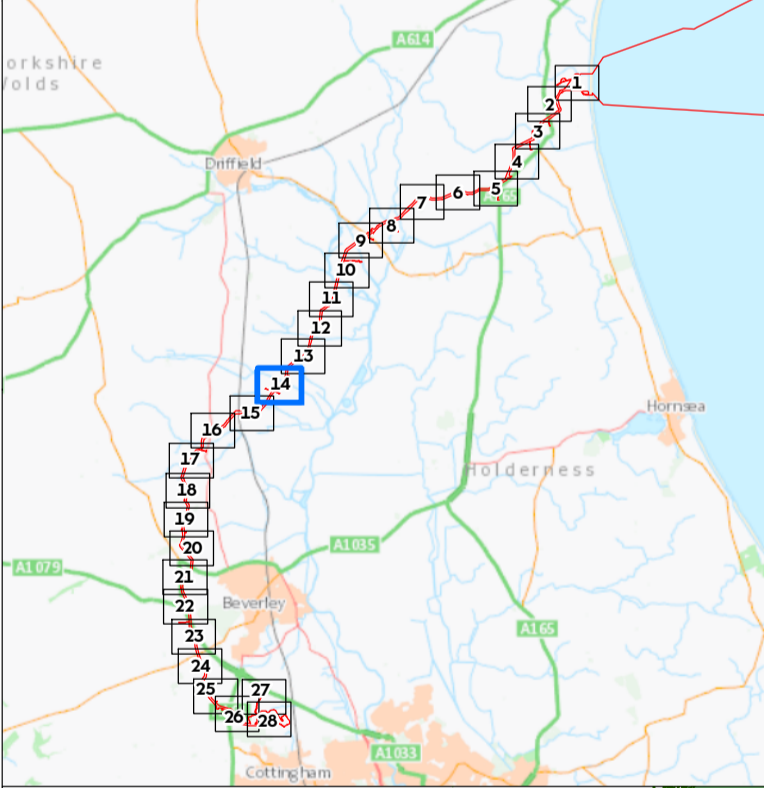
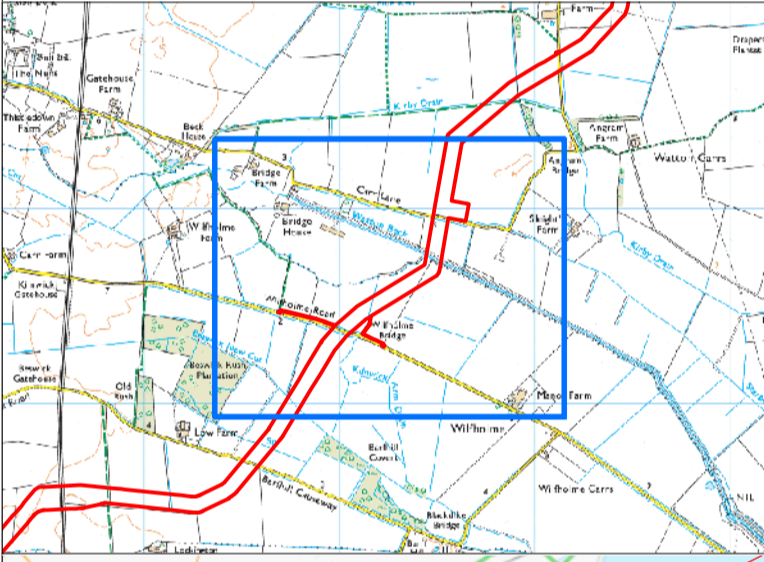
Onshore Statutory and Non-Statutory Nature Conservation Sites

Sheet 14 of 28

APFP Regulations Reference: 5(2)(b) Application Document Number: D1.10.1

- Sheet Boundary
- Order Limits
- Priority Habitat Inventory (Natural England)*
- Waterbody / Watercourse (Ordnance Survey Mastermap)*****

Sources:
 *© Natural England (2020).
 The Natural England GIS Data contained in this figure was obtained in October 2019.
 **© North & East Yorkshire Ecological Data Centre (2020).
 The NEEDC GIS Data contained in this figure was obtained in March 2020.
 ***© East Riding of Yorkshire Council (2020).
 The ERYC GIS Data contained in this figure was obtained in February 2020.
 ****© Environment Agency (2020).
 The EA GIS Data contained in this figure was obtained in February 2020.
 *****© Crown copyright and database rights (2020).
 Ordnance Survey (100031673). All rights reserved. The Ordnance Survey Data contained in this figure was licensed in March 2020.
 Service Layer Credits: Contains OS data © Crown Copyright and database right 2020.



Coordinate system: British National Grid
 Vertical reference: ODN
 Scale @ A1: 1:2,500

REV	REVISION	DATE
1	Issue for PER	08/07/2021
A	Updated following PER consultation, for DCO	03/10/2021
B	Updated various onshore project elements, following consultation	14/05/2022

Onshore Statutory and Non-Statutory
 Nature Conservation Sites
 Document no: HOW040251
 Created by: XDAO
 Checked by: HATOW
 Accepted by: KEILY
 Approved by: JAMIB









Hornsea Project Four Offshore Wind Farm

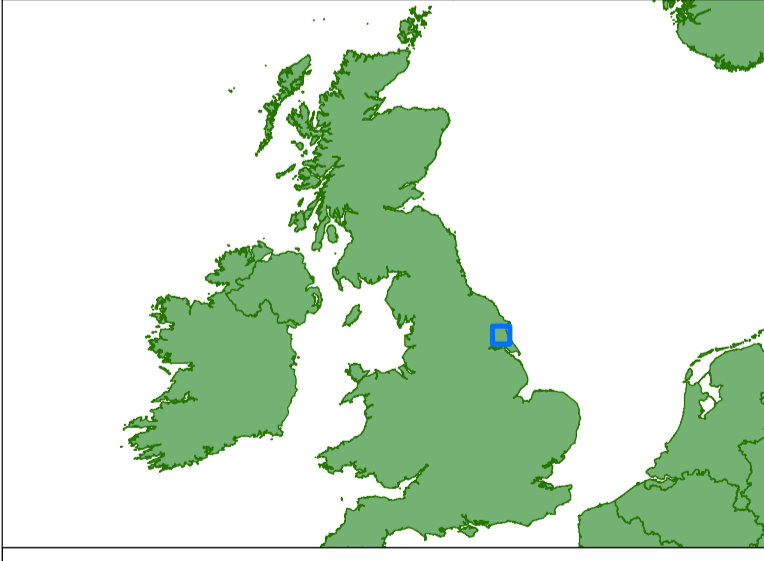
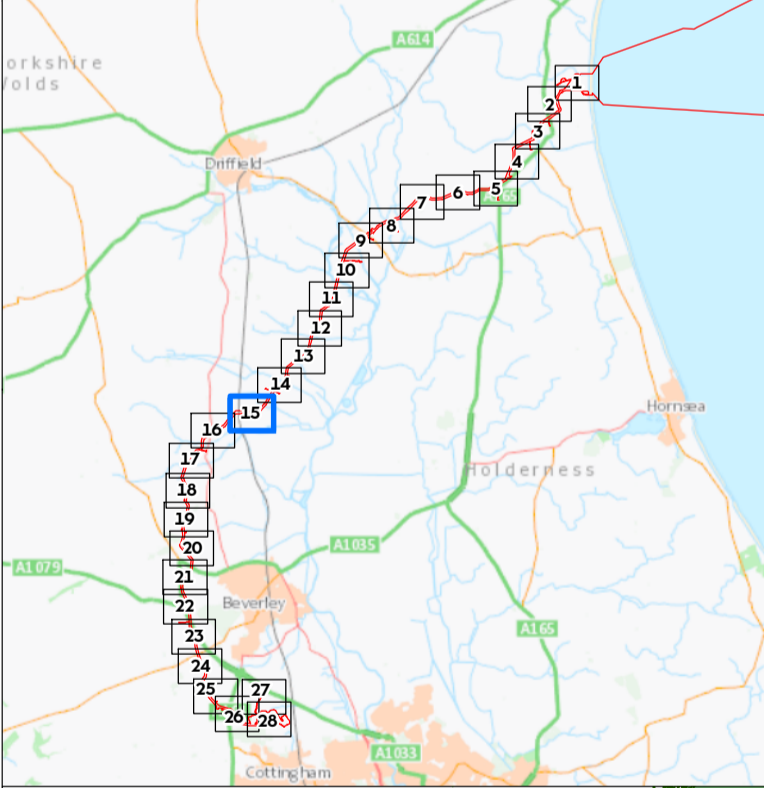
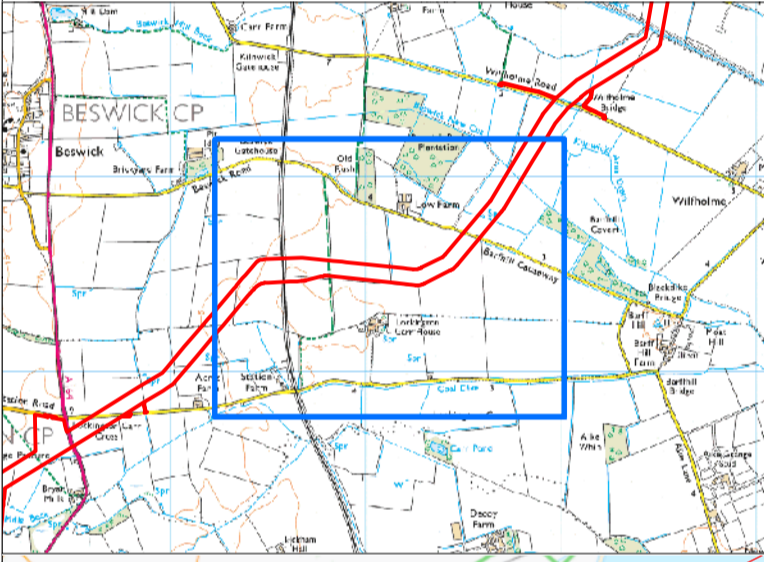
Onshore Statutory and Non-Statutory Nature Conservation Sites

Sheet 15 of 28

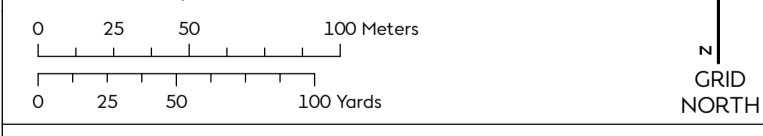
APFP Regulations Reference - 5(2)(b) Application Document Number - D1.10.1

-  Sheet Boundary
-  Order Limits
-  Traditional Orchards (Natural England)*
-  Local Wildlife Sites (North & East Yorkshire Ecological Data Centre)**
-  Priority Habitat Inventory (Natural England)*
-  Waterbody / Watercourse (Ordnance Survey Mastermap)****

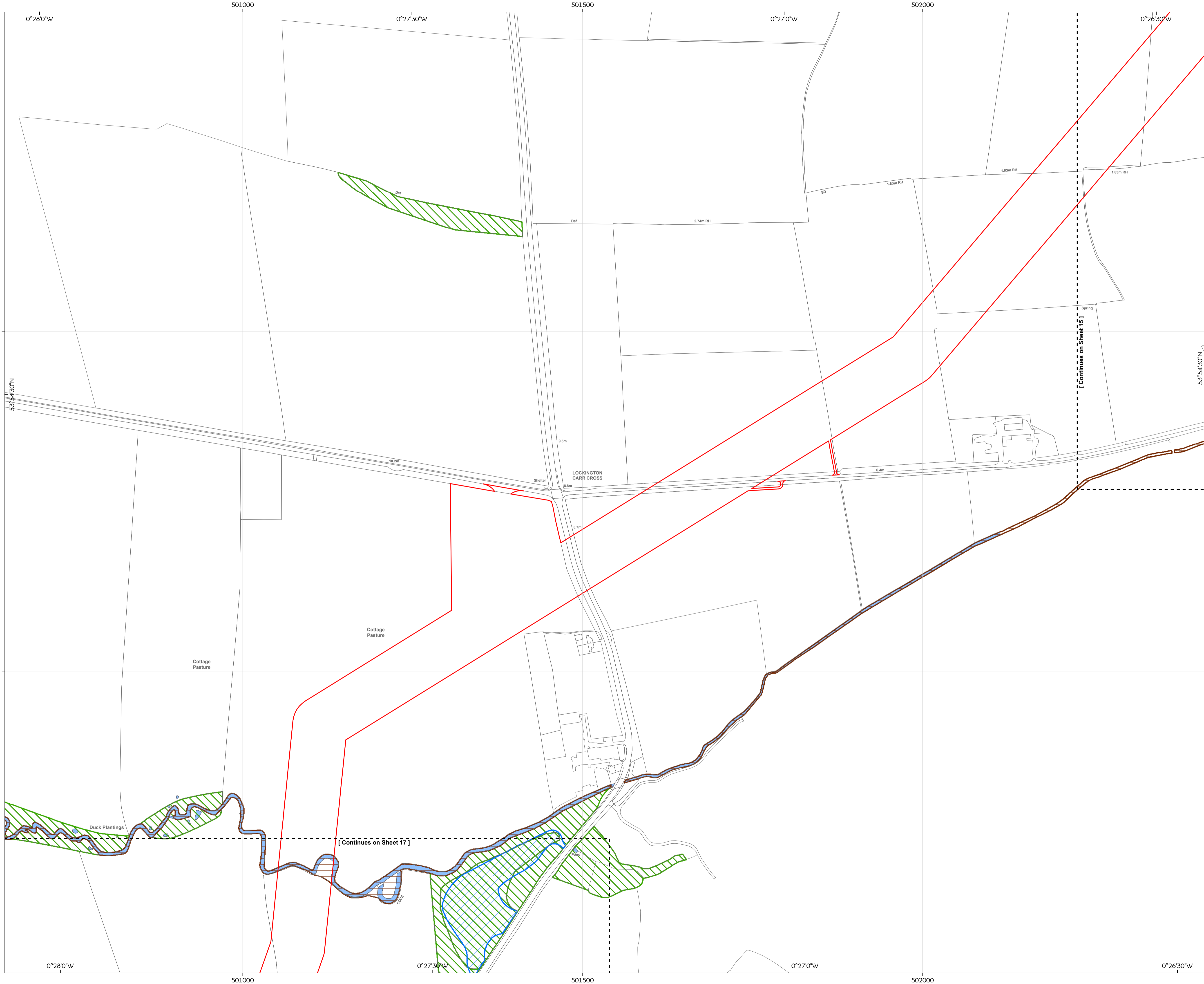
Sources:
 *© Natural England (2020). The Natural England GIS Data contained in this figure was obtained in October 2019.
 **© North & East Yorkshire Ecological Data Centre (2020). The NEEDC GIS Data contained in this figure was obtained in March 2020.
 ***© East Riding of Yorkshire Council (2020). The ERYC GIS Data contained in this figure was obtained in February 2020.
 ****© Environment Agency (2020). The EA GIS Data contained in this figure was obtained in February 2020.
 *****© Crown copyright and database rights (2020). Ordnance Survey (100031673). All rights reserved. The Ordnance Survey Data contained in this figure was licensed in March 2020.
 Service Layer Credits: Contains OS data © Crown Copyright and database right 2020.



Coordinate system: British National Grid
 Vertical reference: ODN
 Scale @ A1: 1:2,500



REV	REVISION	DATE
2	Final issue for PER	08/07/2021
A	Updated following PER consultations, for DCO	03/10/2020
B	Updated various onshore project elements, following consultation	14/05/2021



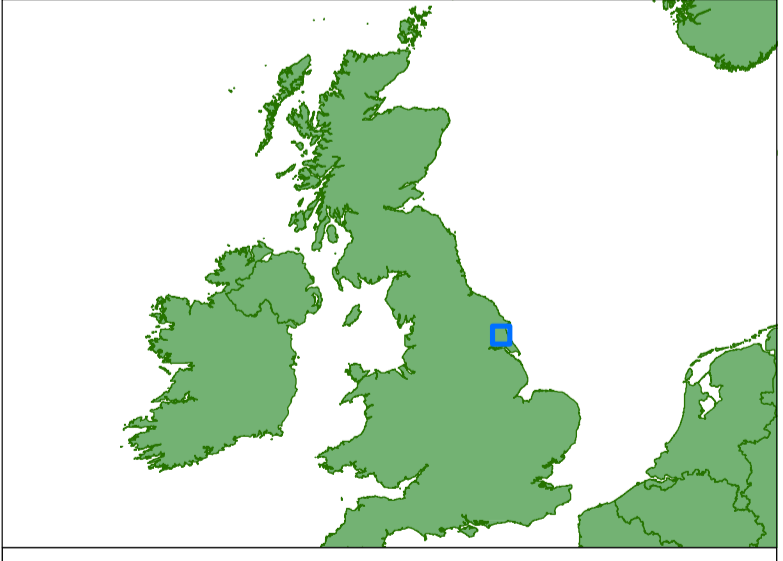
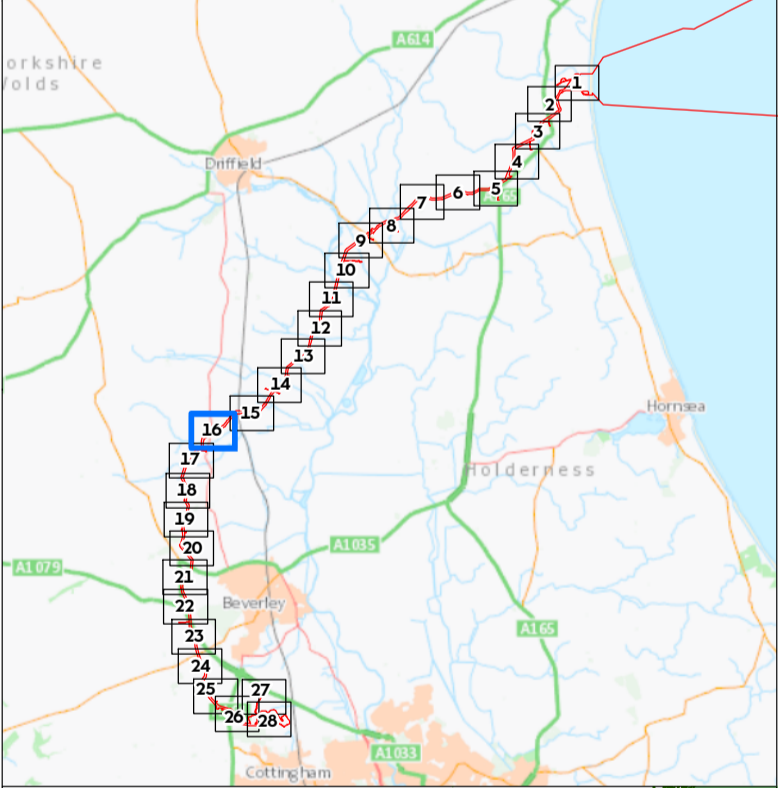
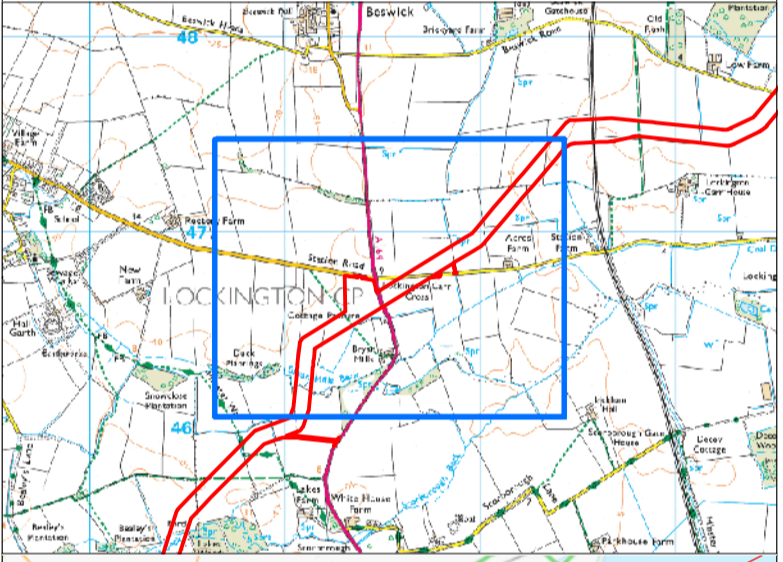
Hornsea Project Four Offshore Wind Farm

Onshore Statutory and Non-Statutory
Nature Conservation Sites
Sheet 16 of 28

APFP Regulations Reference - 5(2)(i) Application Document Number - D1.10.1

- Sheet Boundary
- Order Limits
- Local Wildlife Sites
(North & East Yorkshire Ecological Data Centre)**
- Sites of Special Scientific Interest
(Natural England)*
- Priority Habitat Inventory
(Natural England)*
- Waterbody / Watercourse
(Ordnance Survey Mastermap)*****

Sources:
 *© Natural England (2020).
 **© Natural England GIS Data contained in this figure was obtained in October 2019.
 ***© North & East Yorkshire Ecological Data Centre (2020).
 The NEYEDC GIS Data contained in this figure was obtained in March 2020.
 ****© East Riding of Yorkshire Council (2020).
 The ERYC GIS Data contained in this figure was obtained in February 2020.
 *****© Environment Agency (2020).
 The EA GIS Data contained in this figure was obtained in February 2020.
 © Ordnance Survey (100031673). All rights reserved. The Ordnance Survey Data contained in this figure was licensed in March 2020.
 Service Layer Credits: Contains OS data © Crown Copyright and database right 2020.



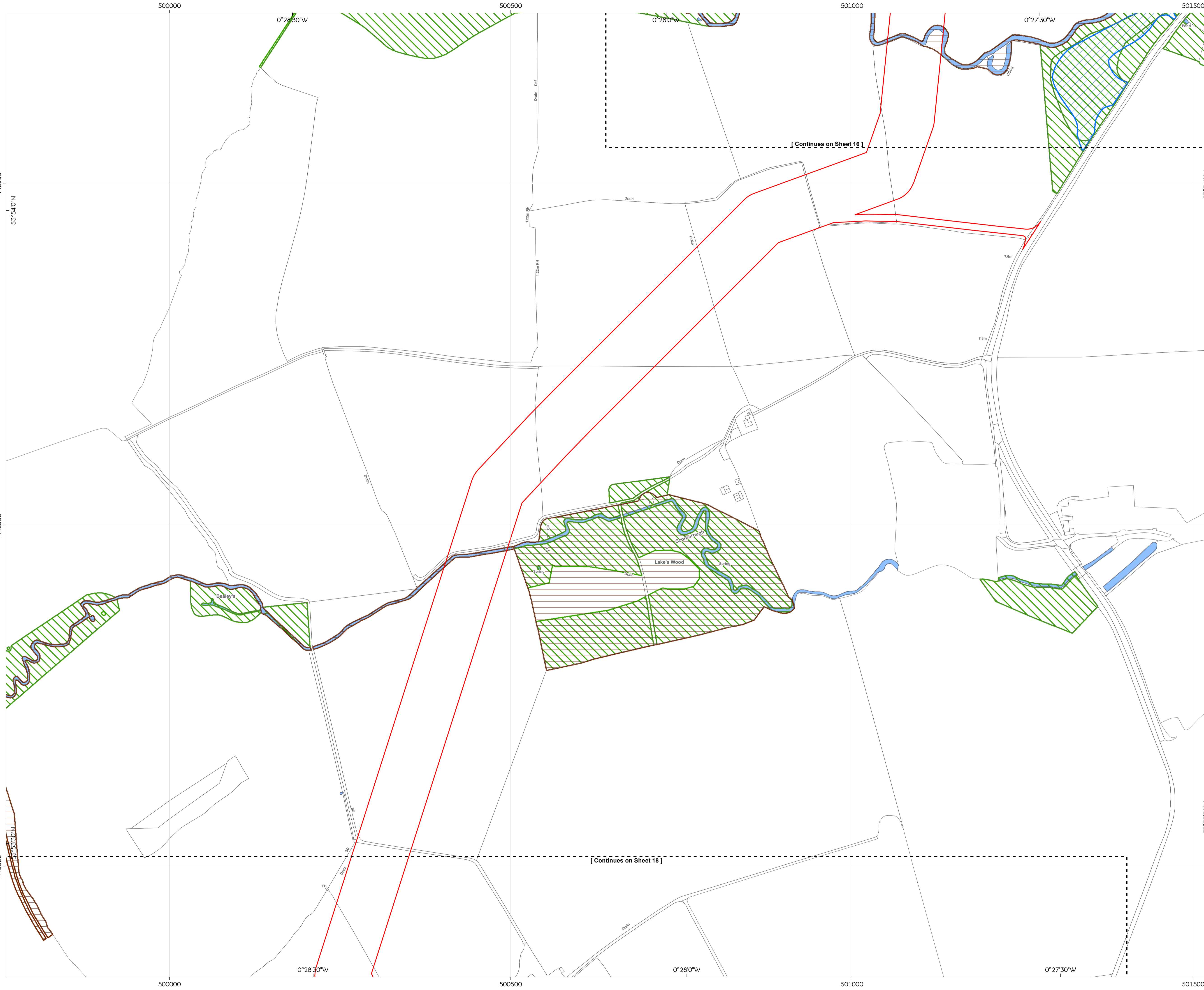
Coordinate system: British National Grid
 Vertical reference: ODN
 Scale @ A1: 1:2,500

0 25 50 100 Meters
 0 25 50 100 Yards

N
GRID
NORTH

REV	REVISION	DATE
1	Issue for PER	08/02/2021
A	Updated following PER consultation, for DCO	03/10/2021
B	Updated various onshore project elements, following consultation	14/05/2021

Onshore Statutory and Non-Statutory
Nature Conservation Sites
Document no: HOW040251
 Created by: XDAO
 Checked by: HATOW
 Accepted by: KELLY
 Approved by: JAMIB



Hornsea Project Four Offshore Wind Farm

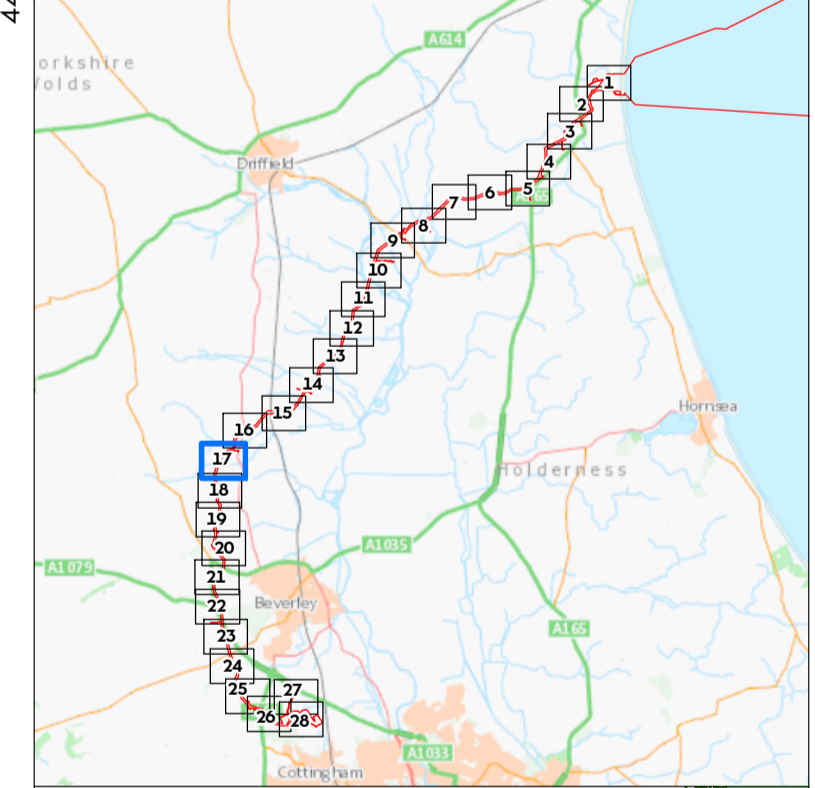
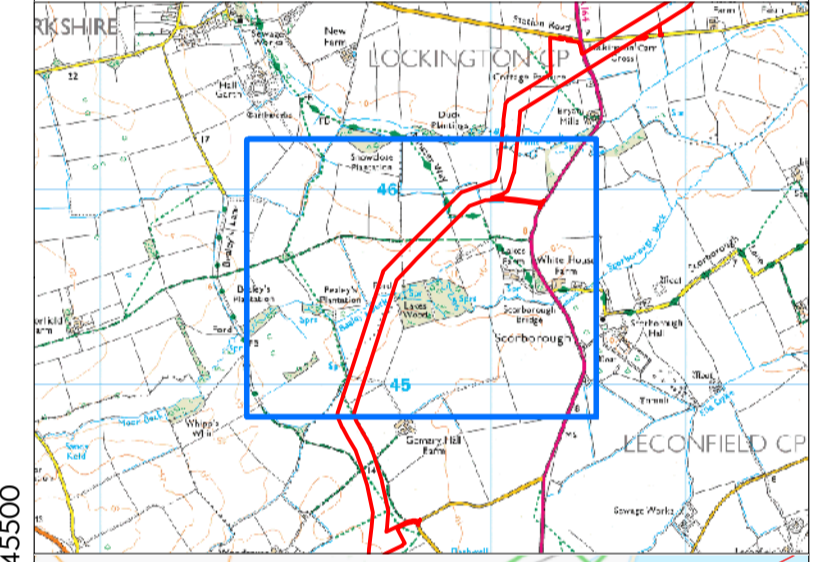
Onshore Statutory and Non-Statutory Nature Conservation Sites

Sheet 17 of 28

APFP Regulations Reference - 5(2)(b) Application Document Number - D1.10.1

- Sheet Boundary
- Order Limits
- Local Wildlife Sites (North & East Yorkshire Ecological Data Centre)**
- Sites of Special Scientific Interest (Natural England)*
- Priority Habitat Inventory (Natural England)*
- Waterbody / Watercourse (Ordnance Survey Mastermap)*****

Sources:
 *© Natural England (2020). The Natural England GIS Data contained in this figure was obtained in October 2019.
 **© North & East Yorkshire Ecological Data Centre (2020). The NEYEDC GIS Data contained in this figure was obtained in March 2020.
 ***© East Riding of Yorkshire Council (2020). The ERYC GIS Data contained in this figure was obtained in February 2020.
 ****© Environment Agency (2020). The EA GIS Data contained in this figure was obtained in February 2020.
 ***** Crown copyright and database right (2020). Ordnance Survey 0100031673. All rights reserved. The Ordnance Survey Data contained in this figure was licensed in March 2020.
 Service Layer Credits: Contains OS data © Crown Copyright and database right 2020.



Coordinate system: British National Grid
 Vertical reference: ODN
 Scale @ A1: 1:2,500

0 25 50 100 Meters
 0 25 50 100 Yards

GRID NORTH







REV	REVISION	DATE
1	Issue for PER	08/07/2021
A	Updated following PER consultation, for DCO	03/10/2021
B	Updated various onshore project elements, following consultation	18/05/2022

Onshore Statutory and Non-Statutory Nature Conservation Sites
 Document no: HOW040251
 Created by: HDAO
 Checked by: HATOW
 Accepted by: KEILY
 Approved by: JAMIB

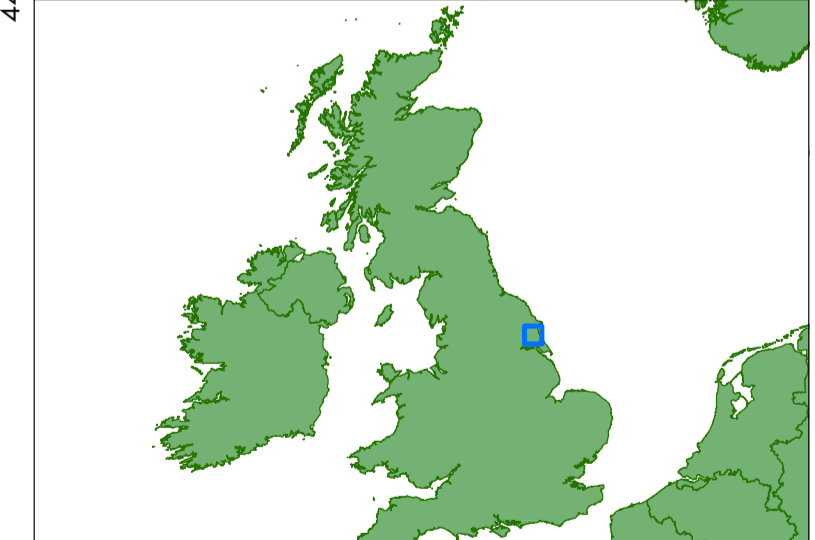
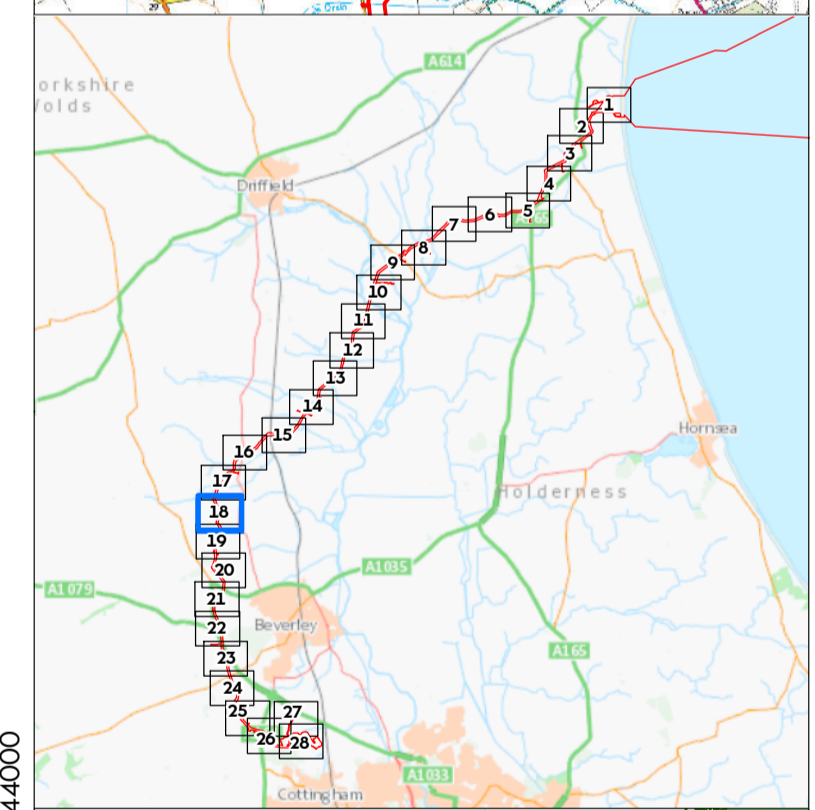
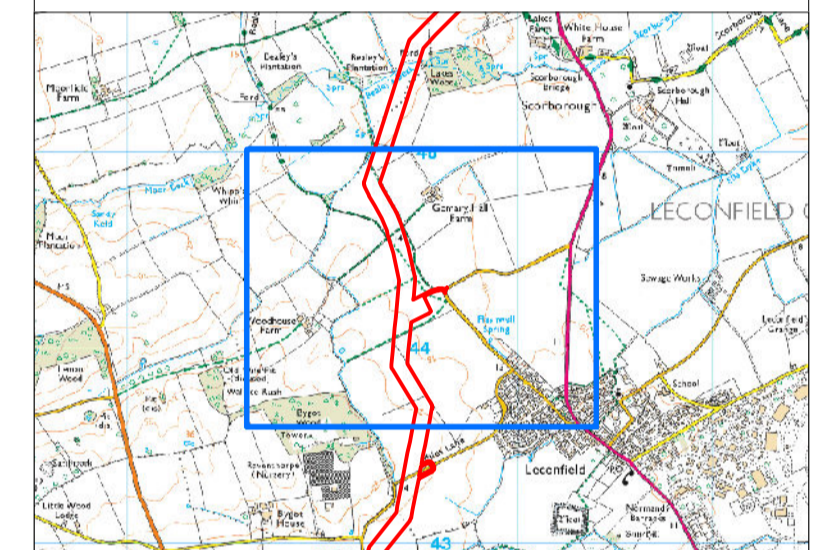
Hornsea Project Four Offshore Wind Farm

Onshore Statutory and Non-Statutory
Nature Conservation Sites
Sheet 18 of 28

APFP Regulations Reference: 5(2)(b) Application Document Number: D1.10.1

-  Sheet Boundary
-  Order Limits
-  Local Wildlife Sites
(North & East Yorkshire Ecological Data Centre)**
-  Priority Habitat Inventory
(Natural England)*
-  Waterbody / Watercourse
(Ordnance Survey Mastermap)****
-  Ancient Woodland

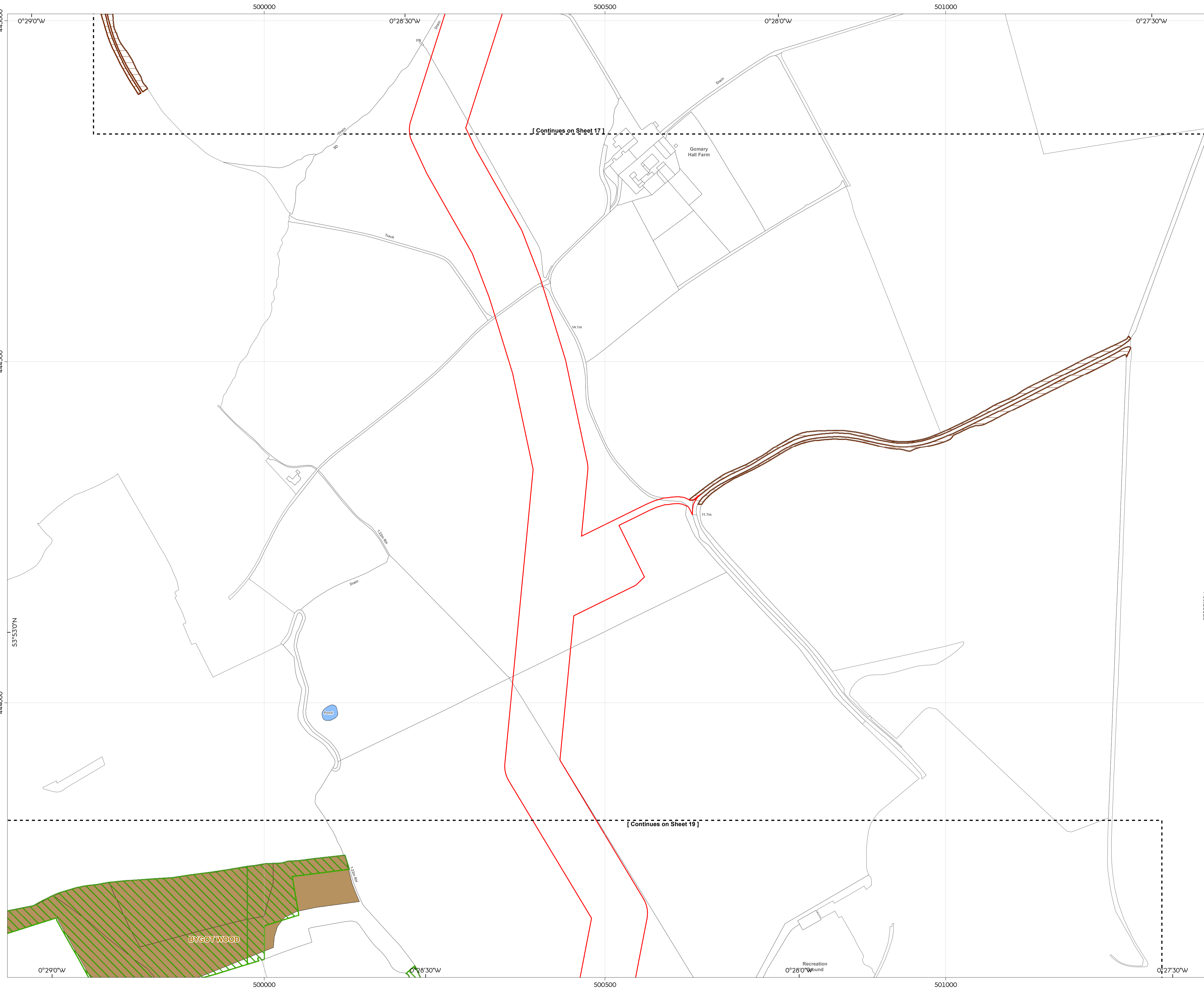
Sources:
 *© Natural England (2020).
 The Natural England GIS Data contained in this figure was obtained in October 2019.
 **© North & East Yorkshire Ecological Data Centre (2020).
 The NEEDC GIS Data contained in this figure was obtained in March 2020.
 ***© East Riding of Yorkshire Council (2020).
 The ERYC GIS Data contained in this figure was obtained in February 2020.
 ****© Environment Agency (2020).
 The EA GIS Data contained in this figure was obtained in February 2020.
 *****© Crown copyright and database rights (2020).
 Ordnance Survey (100031673). All rights reserved. The Ordnance Survey Data contained in this figure was licensed in March 2020.
 Service Layer Credits: Contains OS data © Crown Copyright and database right 2020.

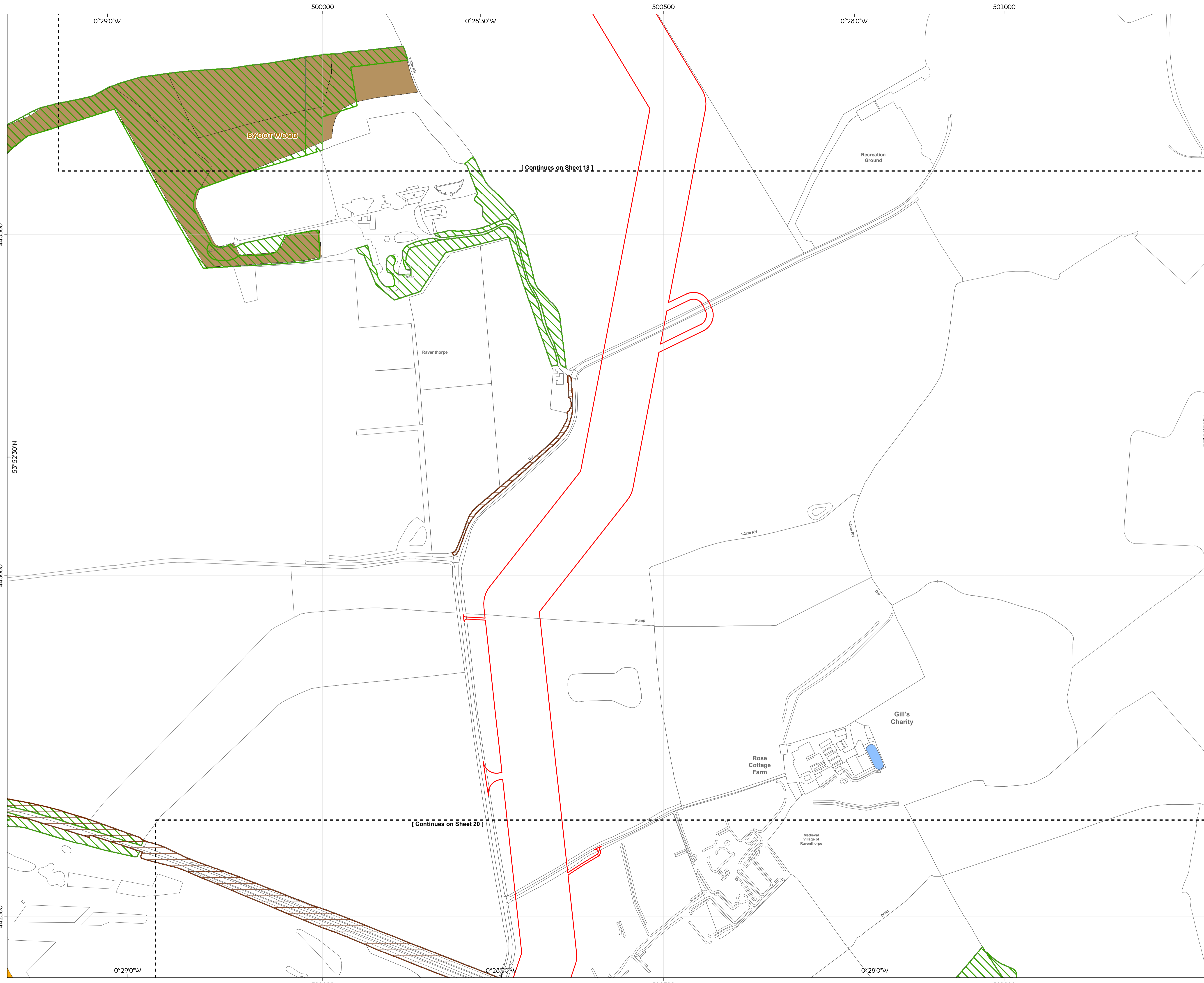


Coordinate system: British National Grid
 Vertical reference: ODN
 Scale @ A1: 1:2,500

REV	REVISION	DATE
1	Issue for PER	08/02/2021
A	Updated following PER consultation, for DCO	03/10/2021
B	Updated various onshore project elements, following consultation	14/05/2021

Onshore Statutory and Non-Statutory
Nature Conservation Sites
Document no: HOW040251
 Created by: HAOO
 Checked by: HATOW
 Accepted by: KELLY
 Approved by: JAMIB





Hornsea Project Four Offshore Wind Farm

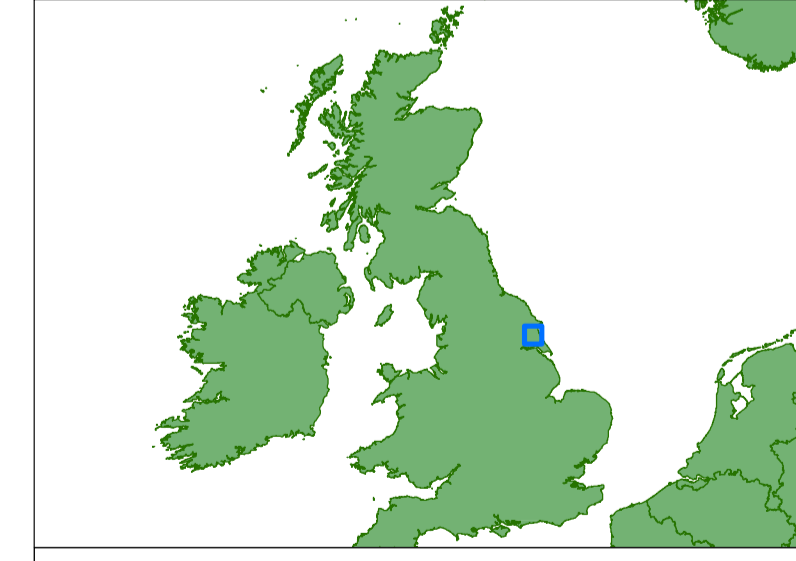
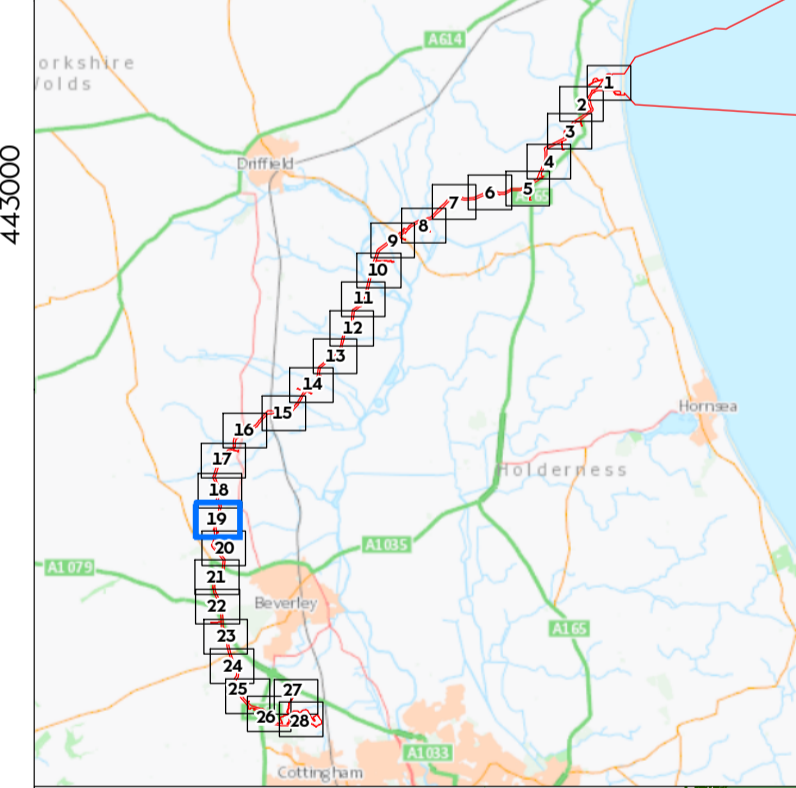
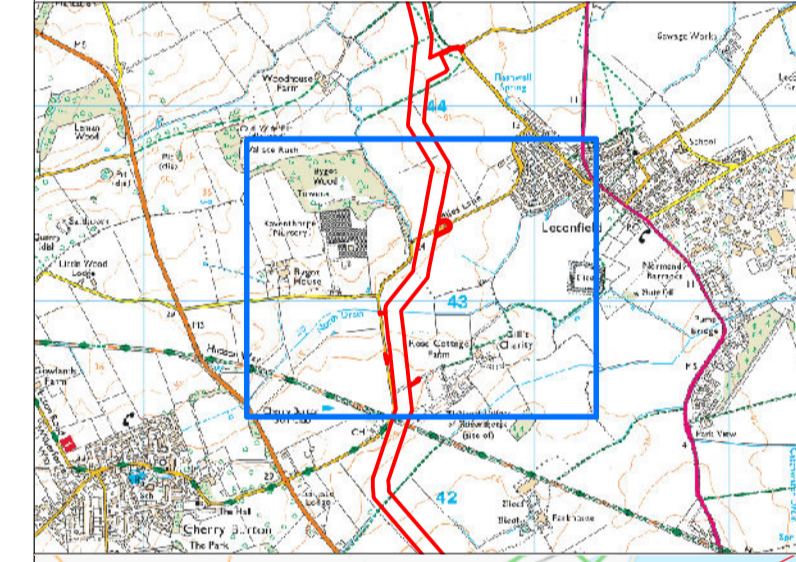
Onshore Statutory and Non-Statutory Nature Conservation Sites

Sheet 19 of 28

APFP Regulations Reference: 5(2)(b) Application Document Number: D1.1.0.1

- Sheet Boundary
- Order Limits
- Local Wildlife Sites (North & East Yorkshire Ecological Data Centre)**
- Priority Habitat Inventory (Natural England)*
- Waterbody / Watercourse (Ordnance Survey Mastermap)****
- Conservation Areas (East Riding of Yorkshire Council)***
- Ancient Woodland

Sources:
 *© Natural England (2020).
 **© Natural England GIS Data contained in this figure was obtained in October 2019.
 ***© North & East Yorkshire Ecological Data Centre (2020).
 The NEEDC GIS Data contained in this figure was obtained in March 2020.
 ****© East Riding of Yorkshire Council (2020).
 The ERYC GIS Data contained in this figure was obtained in February 2020.
 *****© Environment Agency (2020).
 The EA GIS Data contained in this figure was obtained in February 2020.
 © Crown copyright and database rights (2020).
 Ordnance Survey (100031673). All rights reserved. The Ordnance Survey Data contained in this figure was licensed in March 2020.
 Service Layer Credits: Contains OS data © Crown Copyright and database right, 2020.

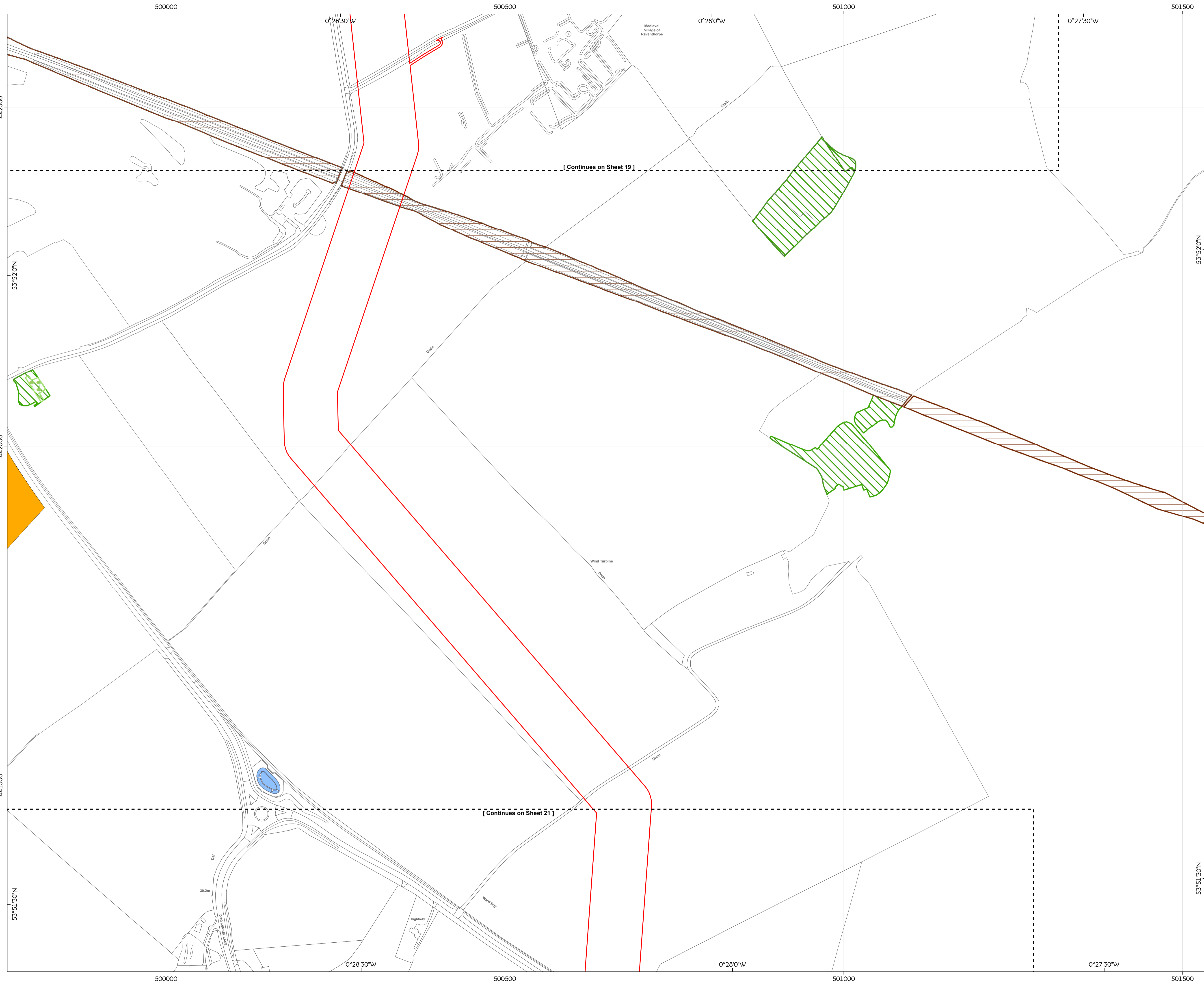


Coordinate system: British National Grid
 Vertical reference: ODN
 Scale @ A1: 1:2,500

0 25 50 100 Meters
 0 25 50 100 Yards

GRID NORTH

REV	REVISION	DATE
1	Final map for PER	08/07/2021
A	Updated following PER consultations, for DCO	03/10/2021
B	Updated various onshore project elements, following consultation	14/05/2022



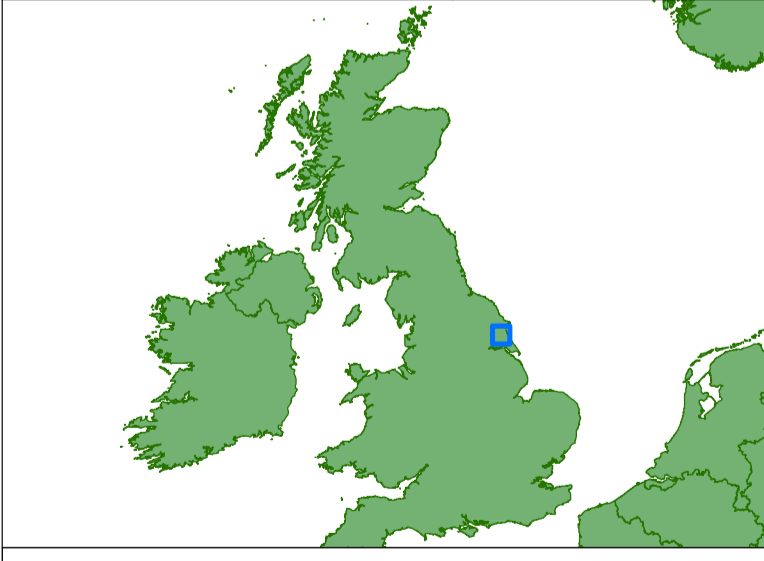
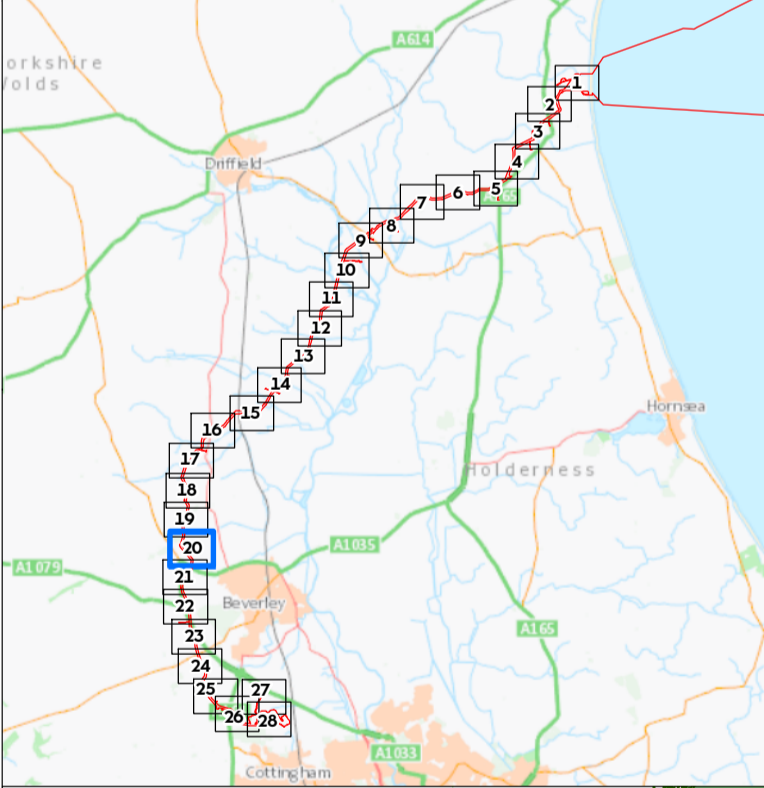
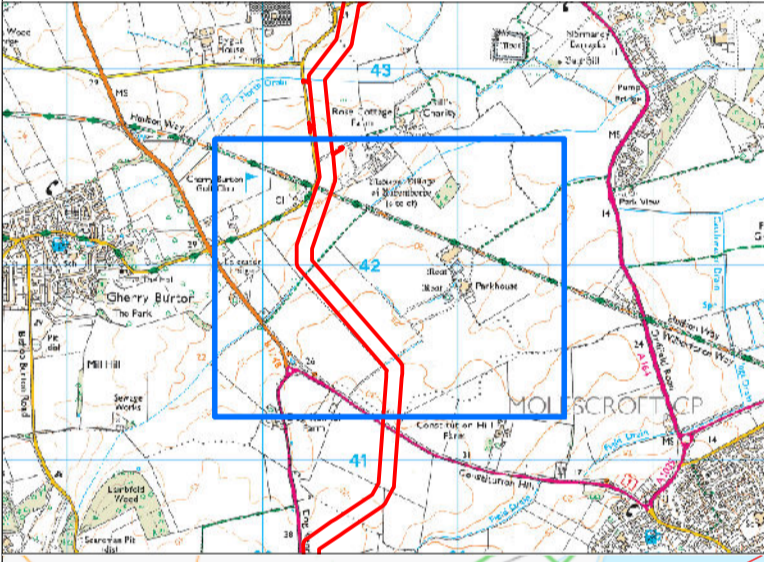
Hornsea Project Four Offshore Wind Farm

Onshore Statutory and Non-Statutory Nature Conservation Sites
Sheet 20 of 28

APFP Regulations Reference: 5(2)(b) Application Document Number: D1.10.1

- Sheet Boundary
- Order Limits
- Traditional Orchards (Natural England)**
- Local Wildlife Sites (North & East Yorkshire Ecological Data Centre)**
- Priority Habitat Inventory (Natural England)*
- Waterbody / Watercourse (Ordnance Survey Mastermap)****
- Conservation Areas (East Riding of Yorkshire Council)****

Sources:
 *© Natural England (2020).
 **© Natural England GIS Data contained in this figure was obtained in October 2019.
 ***© North & East Yorkshire Ecological Data Centre (2020).
 ****© East Riding of Yorkshire Council (2020).
 *****© Environment Agency (2020).
 © Ordnance Survey (2020).
 © Crown copyright and database right (2020).
 Ordnance Survey 0100031673. All rights reserved. The Ordnance Survey Data contained in this figure was licensed in March 2020.
 Service Layer Credits: Contains OS data © Crown Copyright and database right, 2020.



Coordinate system: British National Grid
 Vertical reference: ODN
 Scale @ A1: 1:2,500

0 25 50 100 Meters
 0 25 50 100 Yards

GRID NORTH





REV	REVISION	DATE
1	Issue for PER	08/02/2021
A	Updated following PER consultation, to DCO	03/02/2021
B	Updated various onshore project elements, following consultation	18/05/2021

Onshore Statutory and Non-Statutory Nature Conservation Sites
 Document no: HOW040251
 Created by: XDAO
 Checked by: HATOW
 Accepted by: KEILY
 Approved by: JAMIB

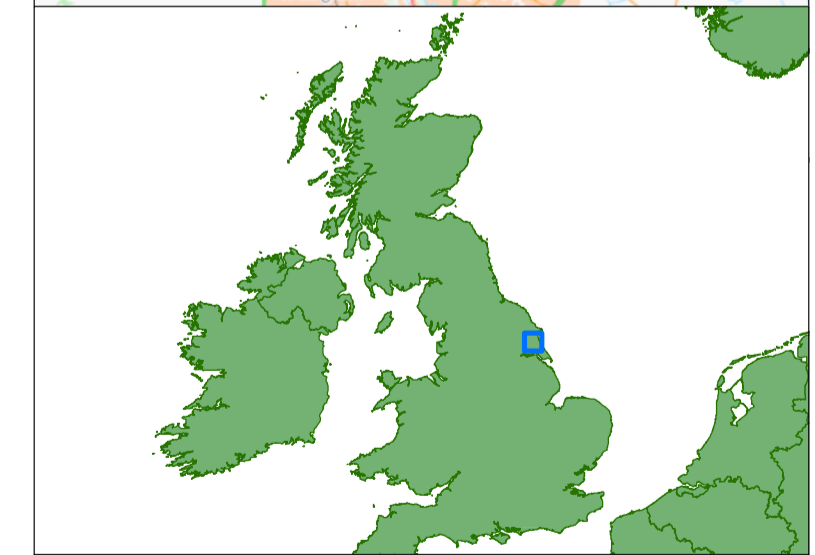
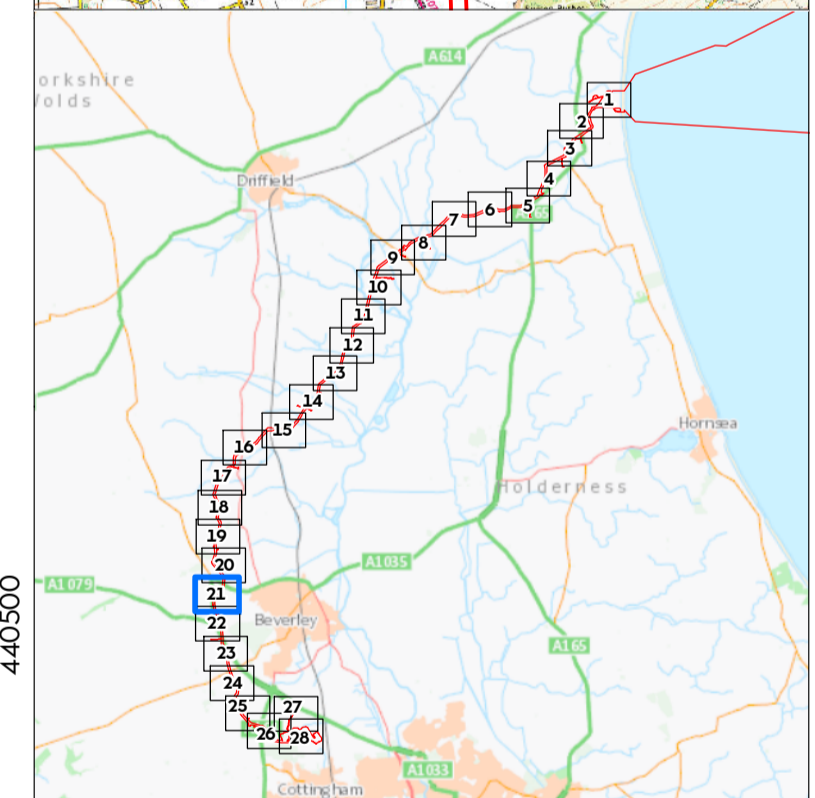
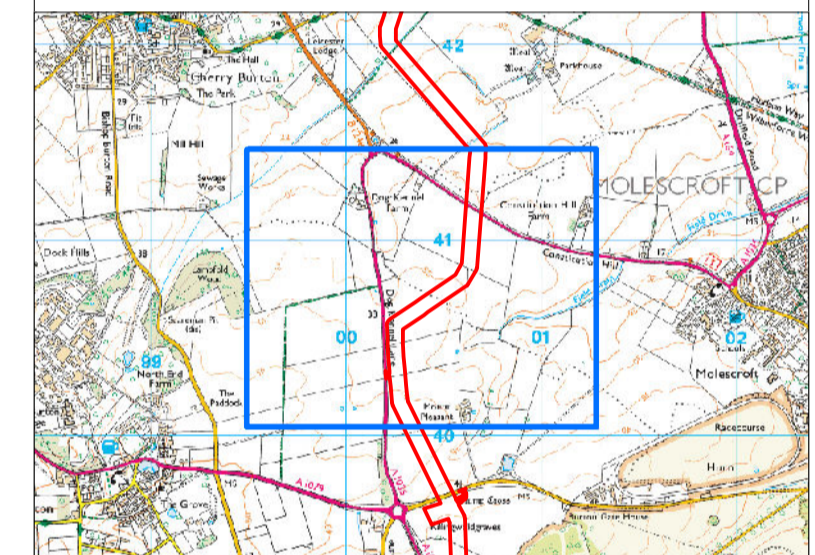
Hornsea Project Four Offshore Wind Farm

Onshore Statutory and Non-Statutory
Nature Conservation Sites
Sheet 21 of 28

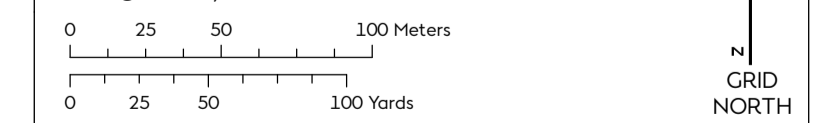
APFP Regulations Reference: 5(2)(i) Application Document Number: D1.10.1

-  Sheet Boundary
-  Order Limits
-  Local Wildlife Sites
(North & East Yorkshire Ecological Data Centre)**
-  Waterbody / Watercourse
(Ordnance Survey Mastermap)*****

Sources:
 *© Natural England (2020).
 **© Natural England GIS Data contained in this figure was obtained in October 2019.
 ***© North & East Yorkshire Ecological Data Centre (2020).
 The NE EDC GIS Data contained in this figure was obtained in March 2020.
 ****© East Riding of Yorkshire Council (2020).
 The ERYC GIS Data contained in this figure was obtained in February 2020.
 *****© Environment Agency (2020).
 The EA GIS Data contained in this figure was obtained in February 2020.
 © Ordnance Survey (100031673). All rights reserved. The Ordnance Survey Data contained in this figure was licensed in March 2020.
 Service Layer Credits: Contains OS data © Crown Copyright and database right 2020.




Coordinate system: British National Grid
 Vertical reference: ODN
 Scale @ A1: 1:2,500



REV	REVISION	DATE
1	Final issue for PER	08/02/2021
A	Updated following PER consultation, for DCO	03/12/2020
B	Updated various onshore project elements, following consultation	14/05/2021

Onshore Statutory and Non-Statutory
Nature Conservation Sites
Document no: HOW040251
Created by: XDAO
Checked by: HATOW
Accepted by: KEILY
Approved by: JAMIB




[Continues on Sheet 20]

[Continues on Sheet 22]



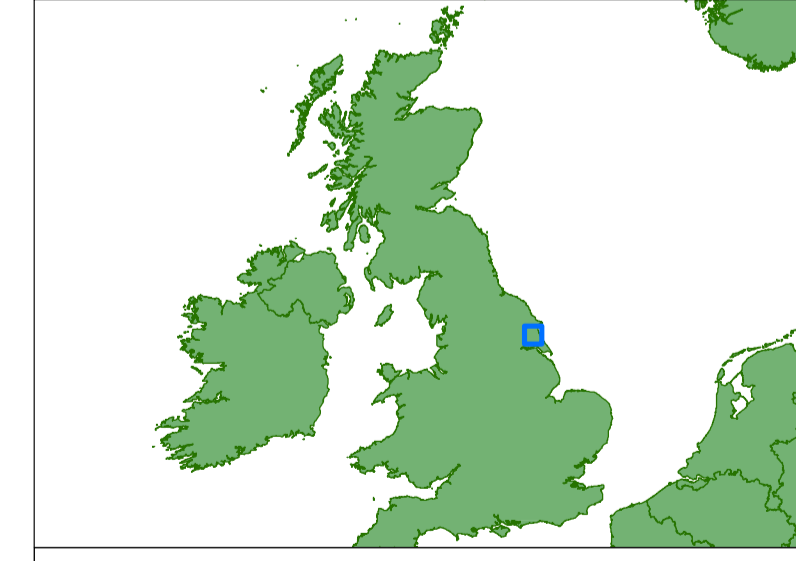
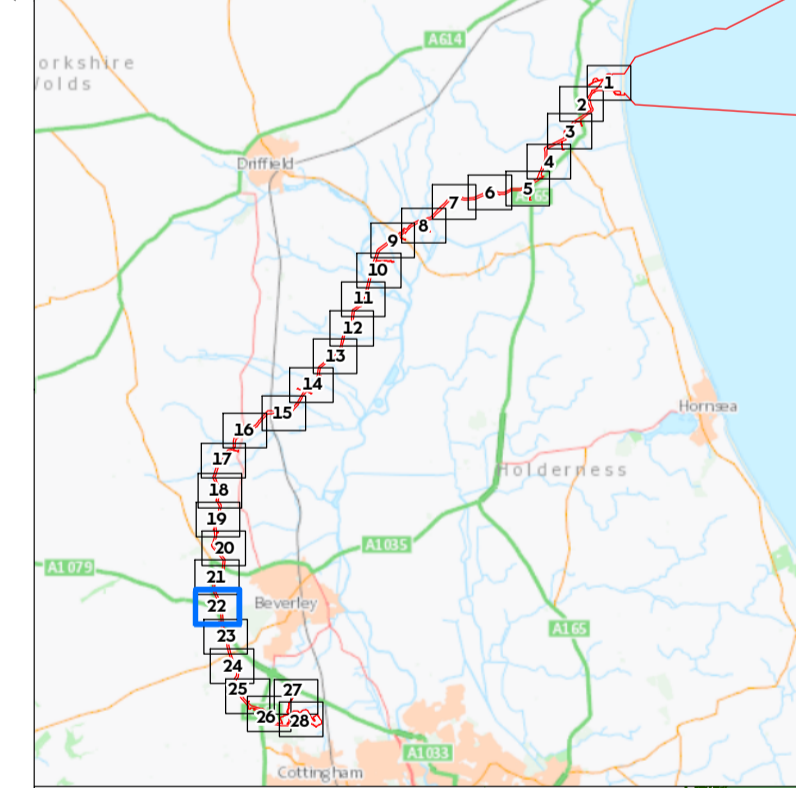
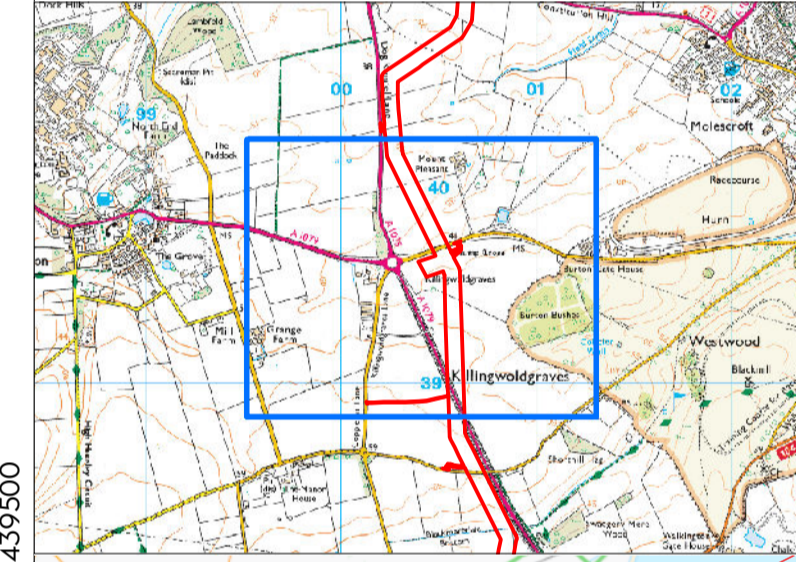
Hornsea Project Four Offshore Wind Farm

Onshore Statutory and Non-Statutory Nature Conservation Sites
Sheet 22 of 28

APFP Regulations Reference - 5(2)(b) Application Document Number - D1.10.1

- Sheet Boundary
- Order Limits
- Woodland and Parkland (Natural England)**
- Local Wildlife Sites (North & East Yorkshire Ecological Data Centre)**
- Sites of Special Scientific Interest (Natural England)*
- Priority Habitat Inventory (Natural England)*
- Waterbody / Watercourse (Ordnance Survey Mastermap)*****
- Ancient Woodland

Sources:
 *© Natural England (2020).
 **© Natural England GIS Data contained in this figure was obtained in October 2019.
 ***© North & East Yorkshire Ecological Data Centre (2020).
 ****© East Riding of Yorkshire Council (2020).
 *****© Environment Agency (2020).
 © Ordnance Survey (2020).
 *****© Crown copyright and database right (2020).
 Ordnance Survey 0100031673. All rights reserved. The Ordnance Survey Data contained in this figure was licensed in March 2020.
 Service Layer Credits: Contains OS data © Crown Copyright and database right 2020.



Coordinate system: British National Grid
 Vertical reference: ODN
 Scale @ A1: 1:2,500

REV	REVISION	DATE
1	Issue for PER	08/02/2021
A	Updated following PER consultation, for DCO	03/02/2021
B	Updated various onshore project elements, following consultation	18/05/2021

Onshore Statutory and Non-Statutory Nature Conservation Sites
 Document no: HOW040251
 Created by: XDAO
 Checked by: HATOW
 Accepted by: KEILY
 Approved by: JAMIB









Hornsea Project Four Offshore Wind Farm

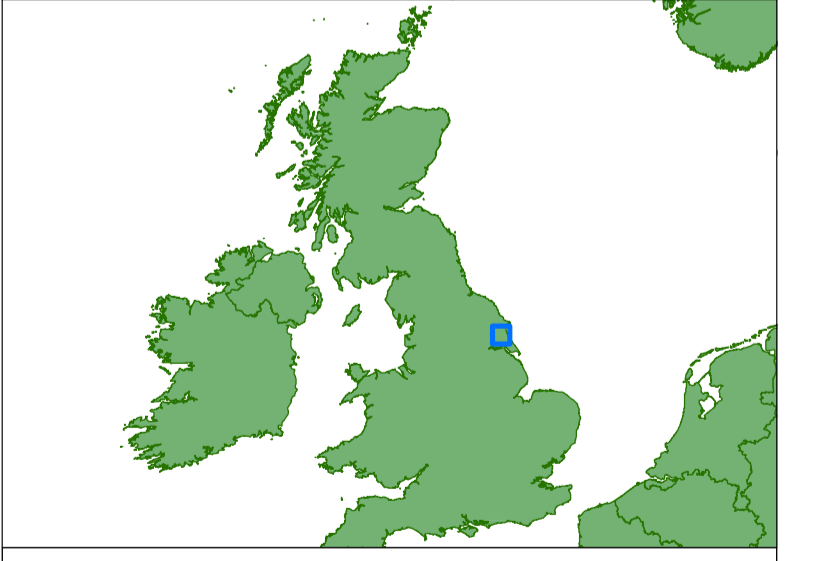
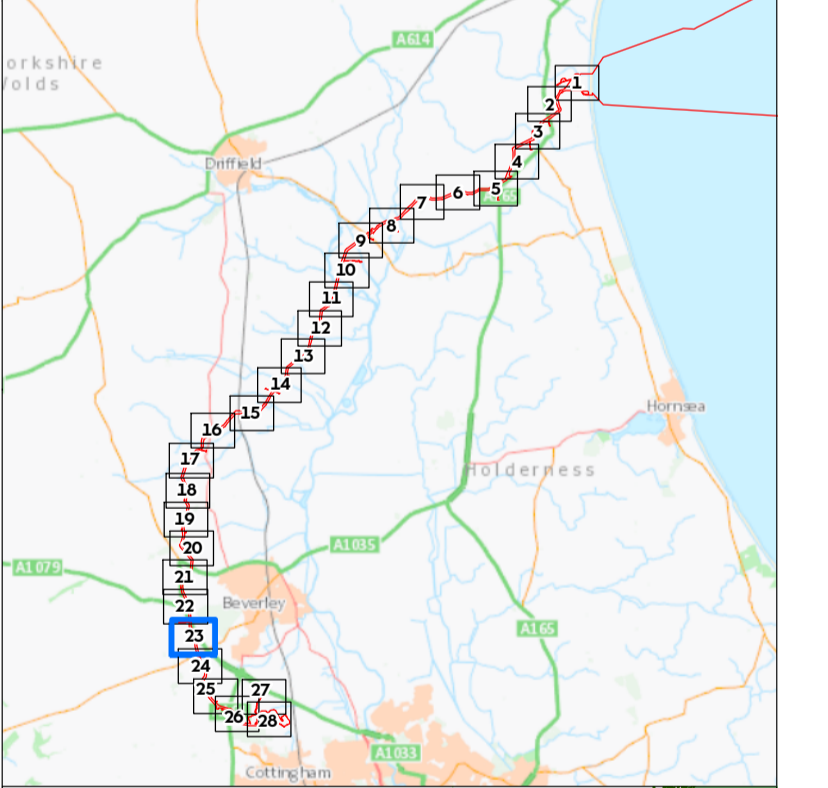
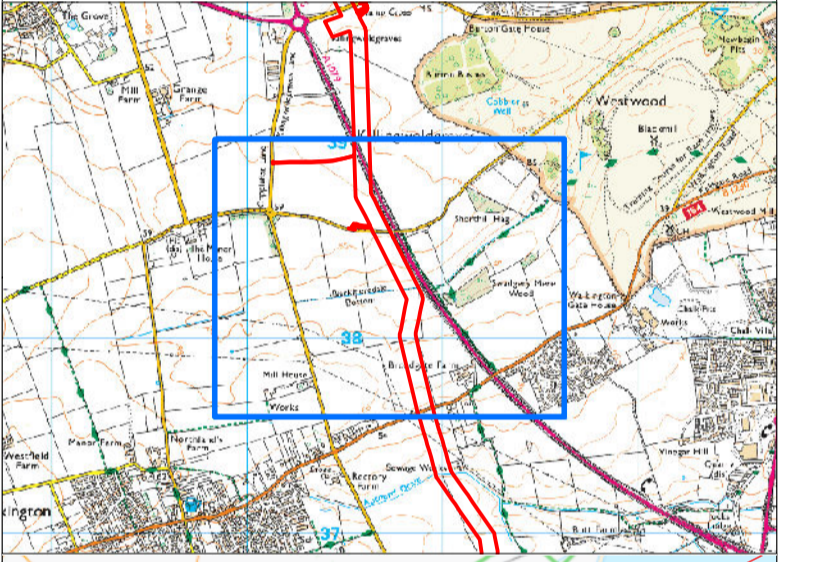
Onshore Statutory and Non-Statutory Nature Conservation Sites

Sheet 23 of 28

APFP Regulations Reference - 5(2)(i) Application Document Number - D1.10.1

-  Sheet Boundary
-  Order Limits
-  Local Wildlife Sites
(North & East Yorkshire Ecological Data Centre)**
-  Priority Habitat Inventory
(Natural England)*
-  Tree Preservation Order
(East Riding of Yorkshire Council)**
-  Waterbody / Watercourse
(Ordnance Survey Mastermap)*****

Sources:
 *© Natural England (2020).
 **© Natural England GIS Data contained in this figure was obtained in October 2019.
 ***© North & East Yorkshire Ecological Data Centre (2020).
 The NEEDC GIS Data contained in this figure was obtained in March 2020.
 ****© East Riding of Yorkshire Council (2020).
 The ERYC GIS Data contained in this figure was obtained in February 2020.
 *****© Environment Agency (2020).
 The EA GIS Data contained in this figure was obtained in February 2020.
 *****© Crown copyright and database rights (2020).
 Ordnance Survey (100031673). All rights reserved. The Ordnance Survey Data contained in this figure was licensed in March 2020.
 Service Layer Credits: Contains OS data © Crown Copyright and database right 2020.



Coordinate system: British National Grid
 Vertical reference: ODN
 Scale @ A1: 1:2,500

0 25 50 100 Meters
 0 25 50 100 Yards

GRID NORTH

REV	REVISION	DATE
1	Issue for PER	04/02/2021
A	Updated following PER consultation, for DCO	03/12/2020
B	Updated various onshore project elements, following consultation	14/05/2021

Onshore Statutory and Non-Statutory
 Nature Conservation Sites
 Document no: HOW040251
 Created by: XDAO
 Checked by: HATOW
 Accepted by: KEILY
 Approved by: JAMIB





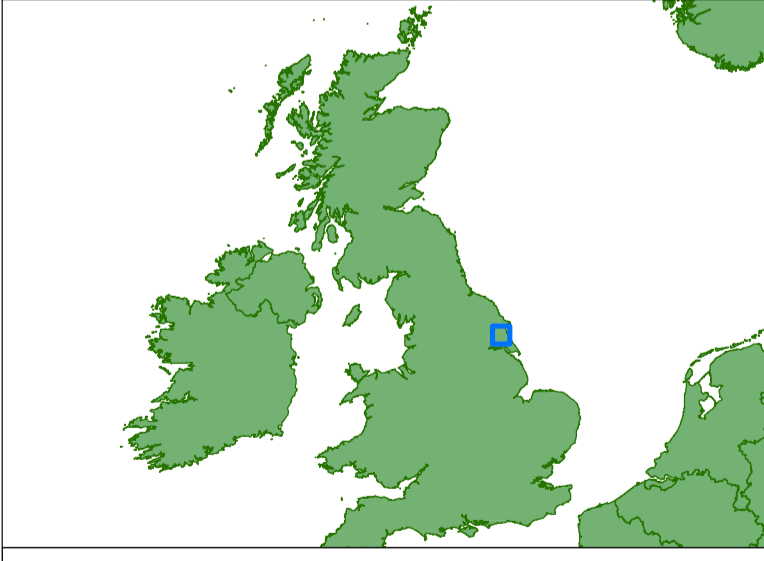
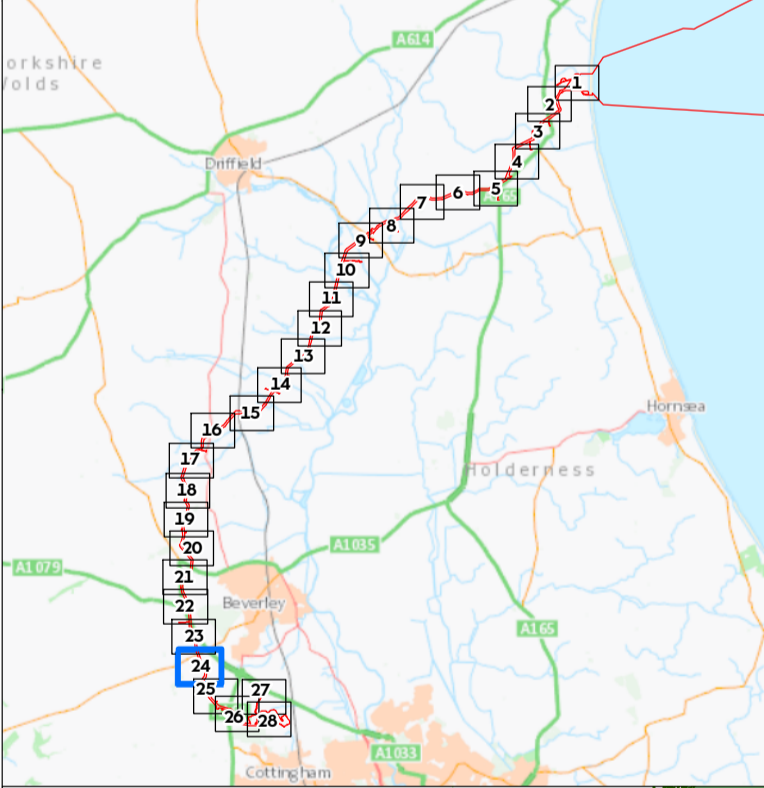
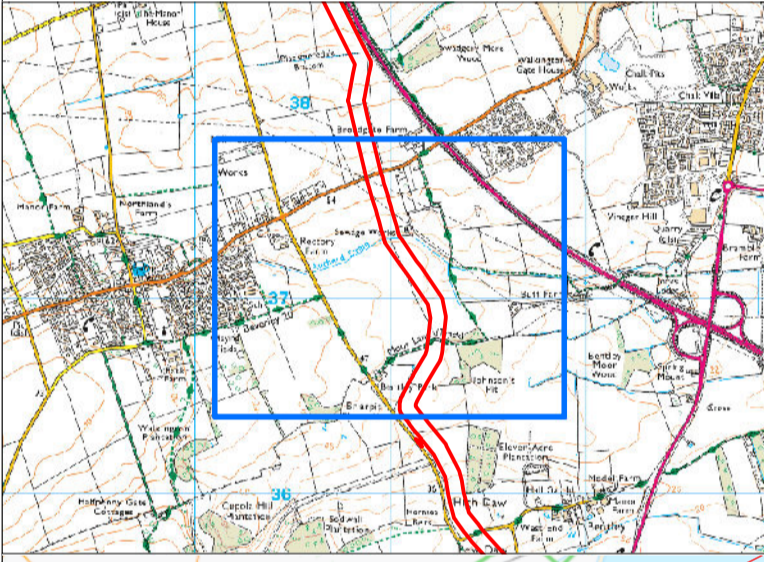

Hornsea Project Four Offshore Wind Farm

Onshore Statutory and Non-Statutory Nature Conservation Sites
Sheet 24 of 28

APFP Regulations Reference - 5(2)(b) Application Document Number - D1.10.1

- Sheet Boundary
- Order Limits
- Traditional Orchards (Natural England)*
- Local Wildlife Sites (North & East Yorkshire Ecological Data Centre)**
- Priority Habitat Inventory (Natural England)*
- Tree Preservation Order (East Riding of Yorkshire Council)***

Sources:
 *© Natural England (2020).
 The Natural England GIS Data contained in this figure was obtained in October 2019.
 **© North & East Yorkshire Ecological Data Centre (2020).
 The NEEDC GIS Data contained in this figure was obtained in March 2020.
 ***© East Riding of Yorkshire Council (2020).
 The ERYC GIS Data contained in this figure was obtained in February 2020.
 ****© Environment Agency (2020).
 The EA GIS Data contained in this figure was obtained in February 2020.
 *****© Crown copyright and database right (2020).
 Ordnance Survey (100031673). All rights reserved. The Ordnance Survey Data contained in this figure was licensed in March 2020.
 Service Layer Credits: Contains OS data © Crown Copyright and database right, 2020.



Coordinate system: British National Grid
 Vertical reference: ODN
 Scale @ A1: 1:2,500

REV	REVISION	DATE
1	Final issue for PER	04/02/2021
A	Updated following PER consultations, for DCO	03/12/2020
B	Updated various onshore project elements, following consultation	14/05/2021





Onshore Statutory and Non-Statutory Nature Conservation Sites
 Document no: HOW040251
 Created by: XDAO
 Checked by: HATOW
 Accepted by: KELLY
 Approved by: JAMIB



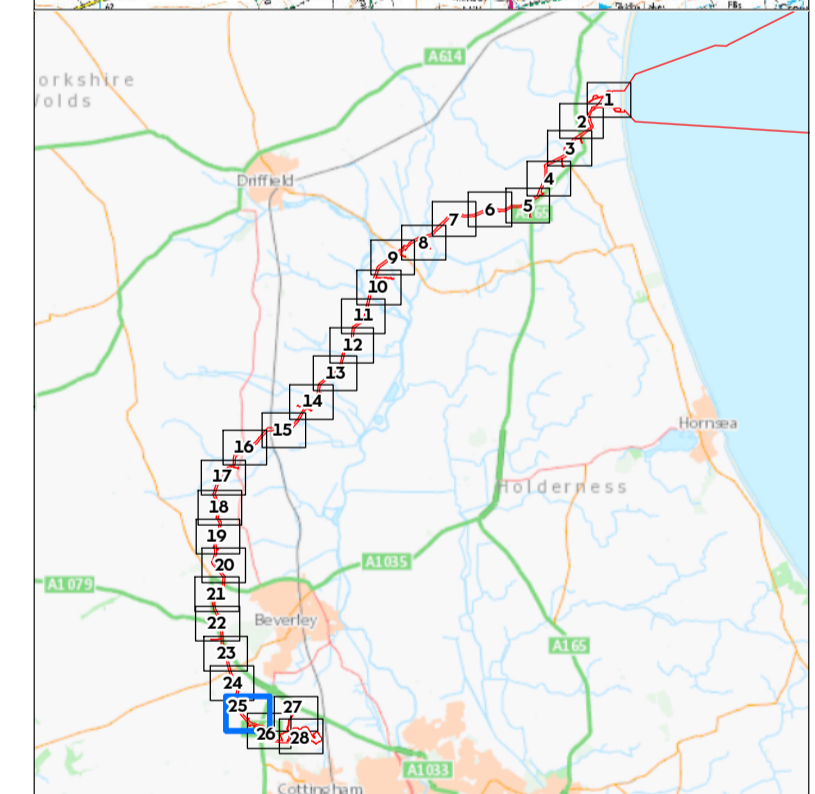
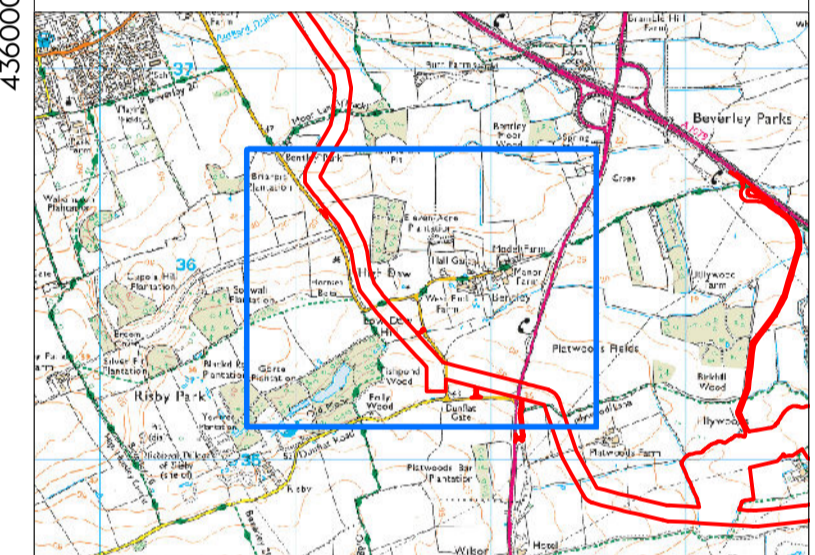
Hornsea Project Four Offshore Wind Farm

Onshore Statutory and Non-Statutory
Nature Conservation Sites
Sheet 25 of 28

APFP Regulations Reference: 5(2)(i) Application Document Number: D1.10.1

-  Sheet Boundary
-  Order Limits
-  Traditional Orchards (Natural England)*
-  Local Wildlife Sites (North & East Yorkshire Ecological Data Centre)**
-  Priority Habitat Inventory (Natural England)*
-  Waterbody / Watercourse (Ordnance Survey Mastermap)****
-  Ancient Woodland

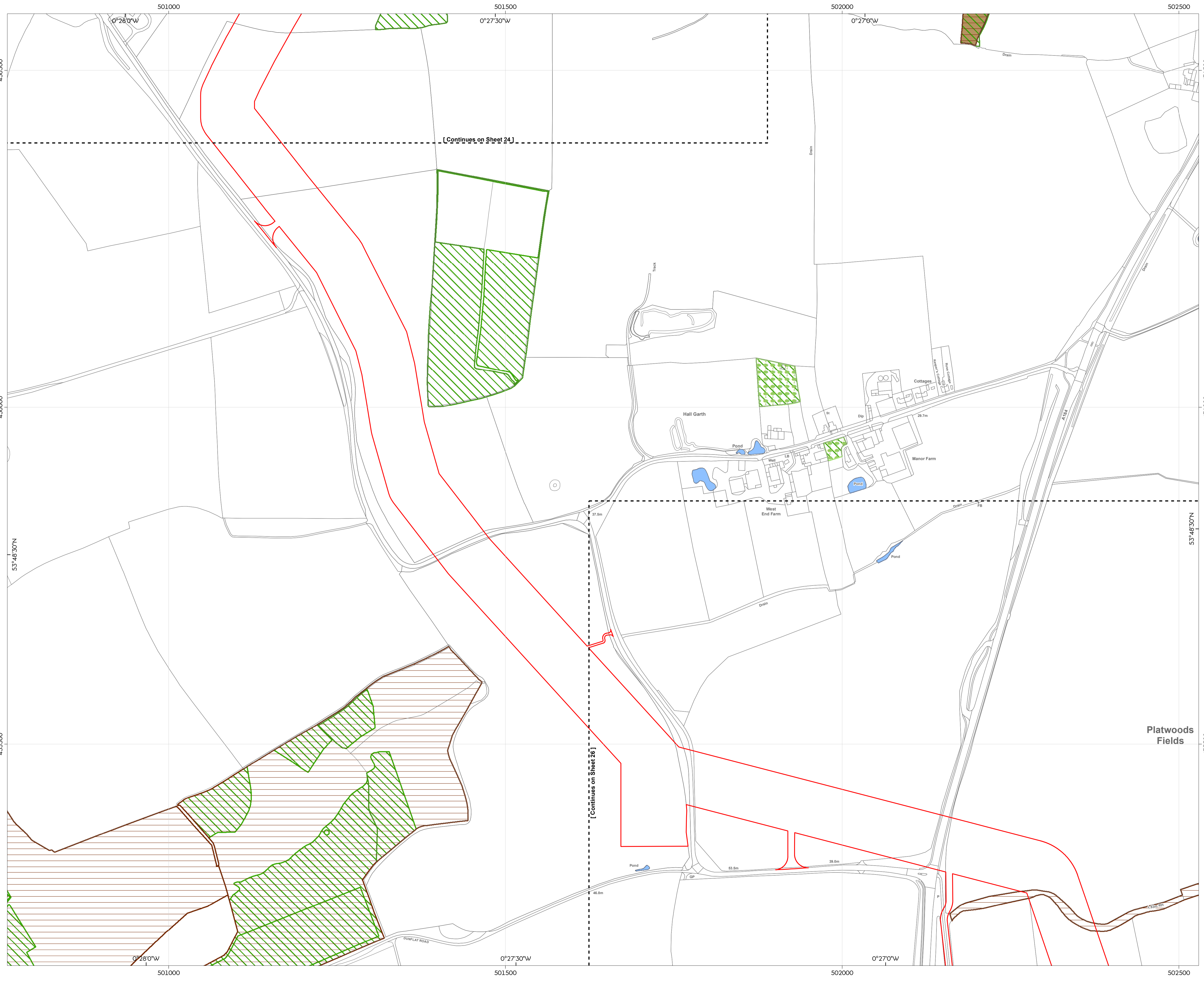
Sources:
 *© Natural England (2020).
 The Natural England GIS Data contained in this figure was obtained in October 2019.
 **© North & East Yorkshire Ecological Data Centre (2020).
 The NEEDC GIS Data contained in this figure was obtained in March 2020.
 ***© East Riding of Yorkshire Council (2020).
 The ERYC GIS Data contained in this figure was obtained in February 2020.
 ****© Environment Agency (2020).
 The EA GIS Data contained in this figure was obtained in February 2020.
 *****© Crown copyright and database right (2020).
 Ordnance Survey (100031673). All rights reserved. The Ordnance Survey Data contained in this figure was licensed in March 2020.
 Service Layer Credits: Contains OS data © Crown Copyright and database right 2020.



Coordinate system: British National Grid
 Vertical reference: ODN
 Scale @ A1: 1:2,500

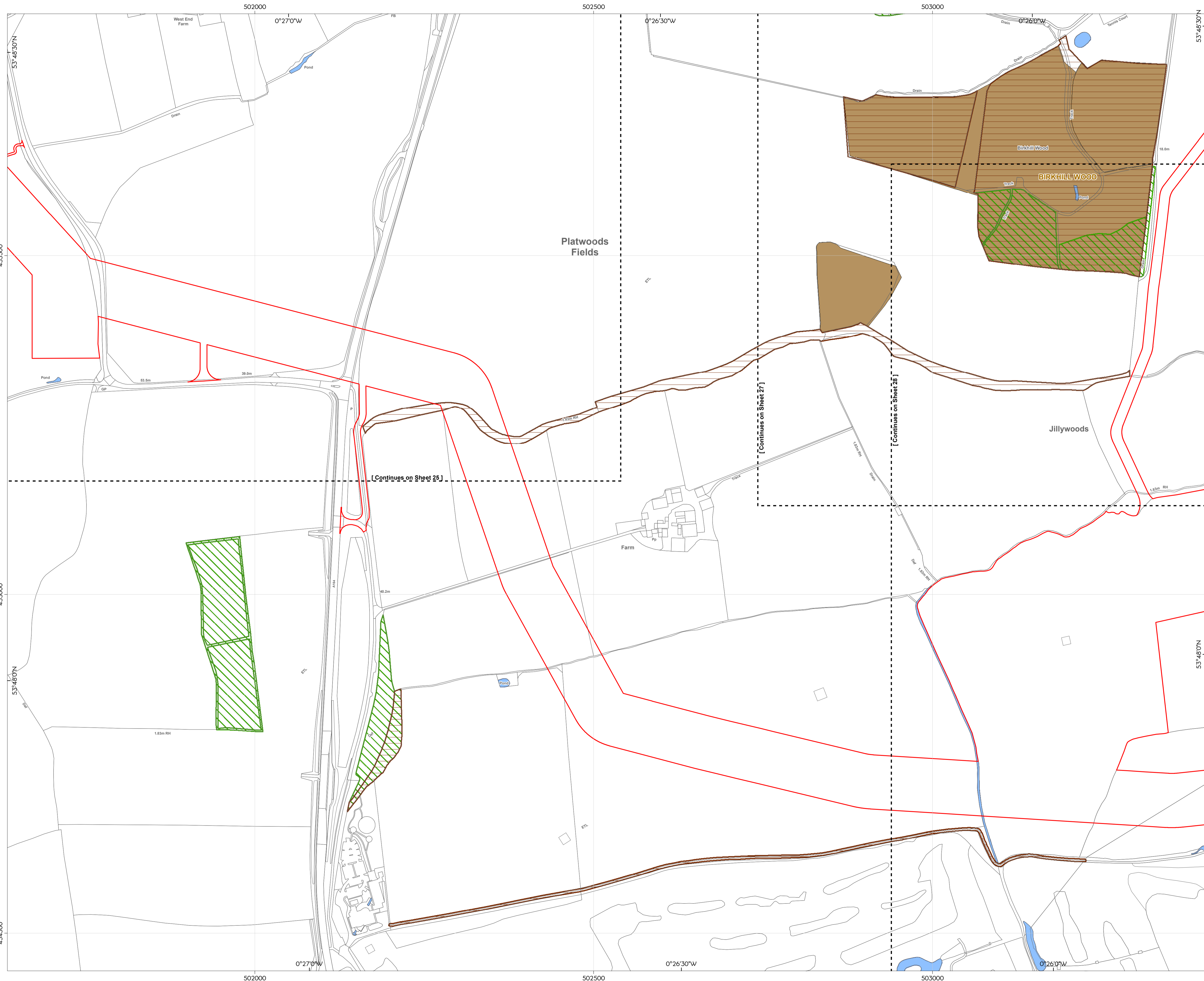
REV	REVISION	DATE
1	Issue for PER	09/02/2021
A	Updated following PER consultation, for DCO	03/10/2021
B	Updated various onshore project elements, following consultation	14/05/2022

Onshore Statutory and Non-Statutory
Nature Conservation Sites
Document no: HOW040251
Created by: HDAO
Checked by: HDAO
Accepted by: KEILY
Approved by: JAMIB



[Continues on Sheet 24]

[Continues on Sheet 26]



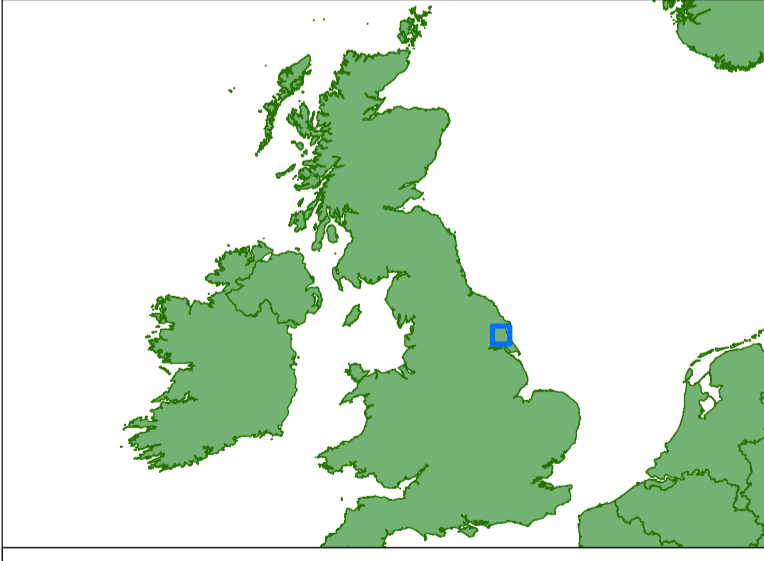
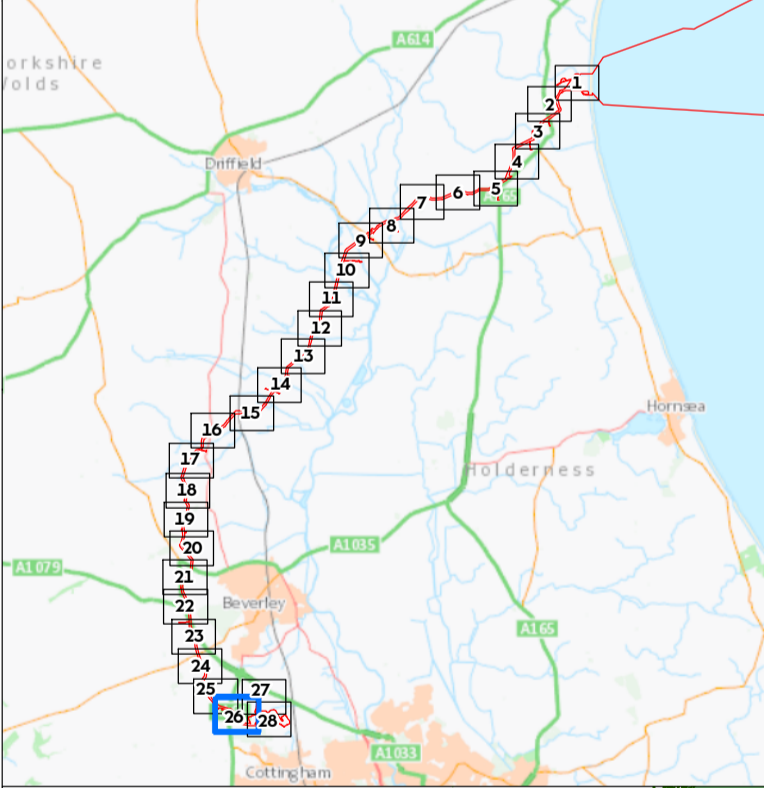
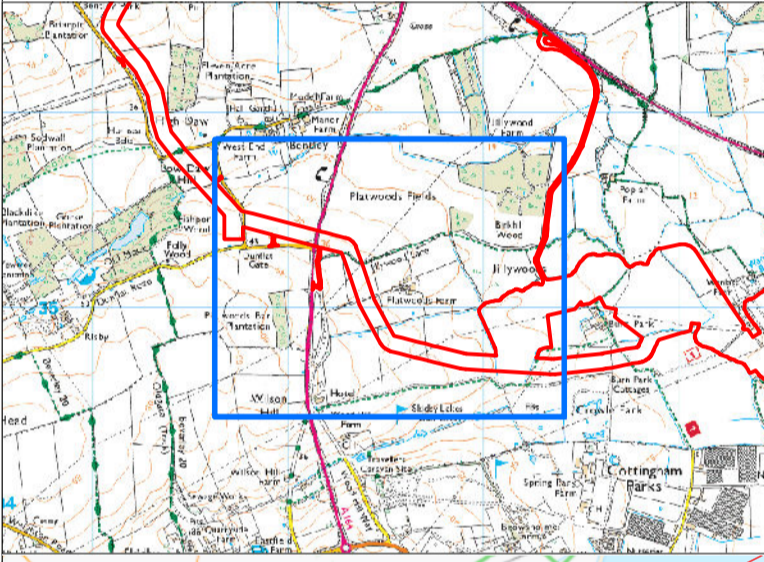
Hornsea Project Four Offshore Wind Farm

Onshore Statutory and Non-Statutory Nature Conservation Sites
Sheet 26 of 28

APFP Regulations Reference: 5(2)(b) Application Document Number: D1.10.1

- Sheet Boundary
- Order Limits
- Local Wildlife Sites (North & East Yorkshire Ecological Data Centre)**
- Priority Habitat Inventory (Natural England)*
- Waterbody / Watercourse (Ordnance Survey Mastermap)****
- Ancient Woodland

Sources:
 *© Natural England (2020).
 **© Natural England GIS Data contained in this figure was obtained in October 2019.
 ***© North & East Yorkshire Ecological Data Centre (2020).
 The NEEDC GIS Data contained in this figure was obtained in March 2020.
 ****© East Riding of Yorkshire Council (2020).
 The ERYC GIS Data contained in this figure was obtained in February 2020.
 *****© Environment Agency (2020).
 The EA GIS Data contained in this figure was obtained in February 2020.
 © Ordnance Survey (100031673). All rights reserved. The Ordnance Survey Data contained in this figure was licensed in March 2020.
 Service Layer Credits: Contains OS data © Crown Copyright and database right 2020.



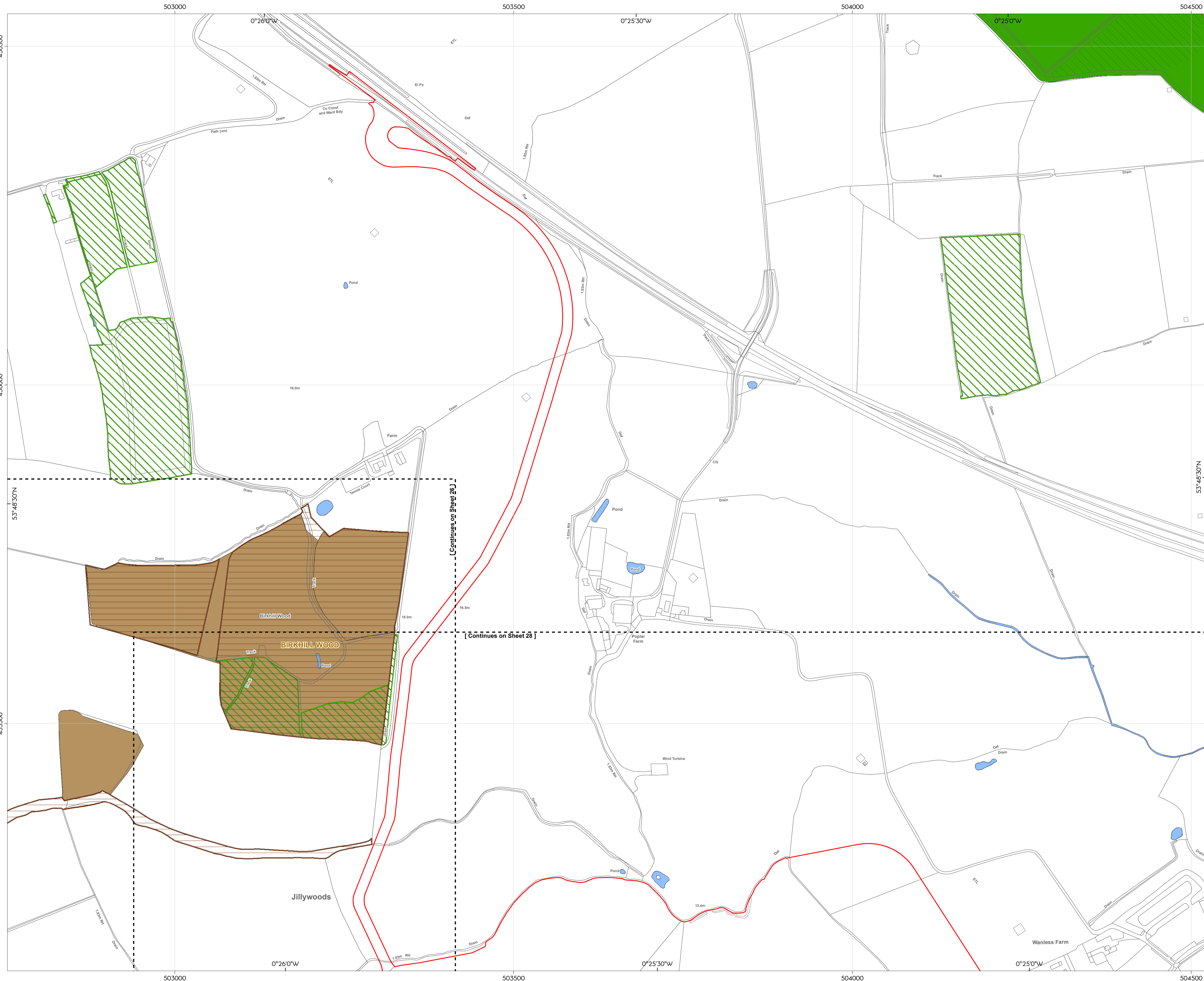
Coordinate system: British National Grid
 Vertical reference: ODN
 Scale @ A1: 1:2,500

0 25 50 100 Meters
 0 25 50 100 Yards

GRID NORTH

REV	REVISION	DATE
1	Issue for PER	08/02/2021
A	Updated following PER consultation, for DCO	03/12/2020
B	Updated various onshore project elements, following consultation	18/05/2021

Onshore Statutory and Non-Statutory Nature Conservation Sites
 Document no: HOW040251
 Created by: HADAO
 Checked by: HADAO
 Accepted by: KEILY
 Approved by: JAMIB



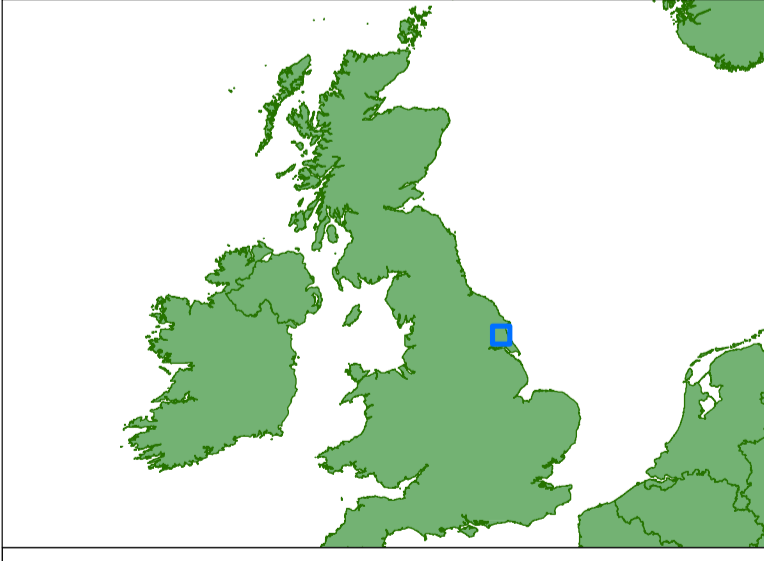
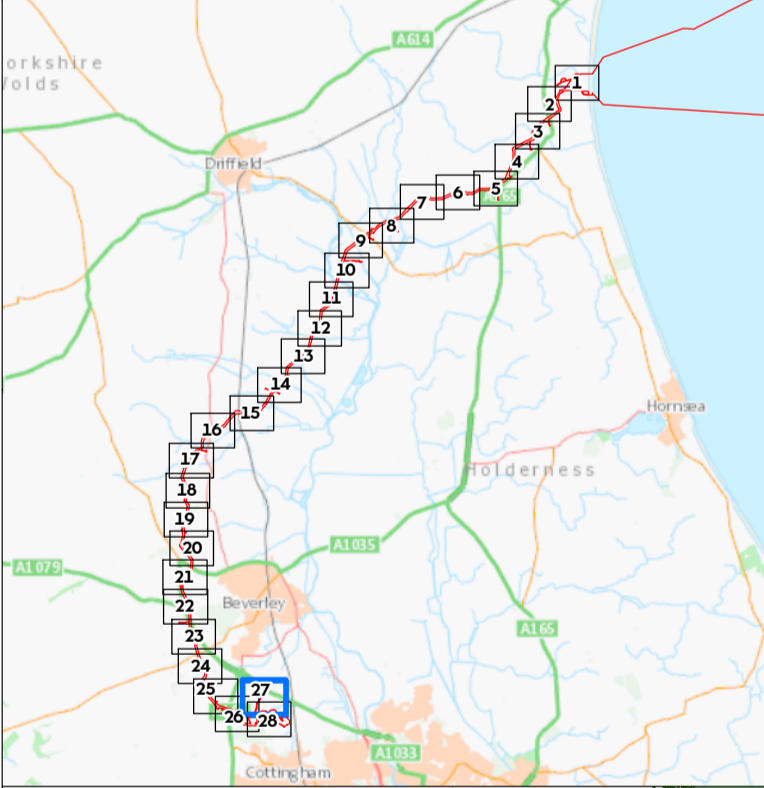
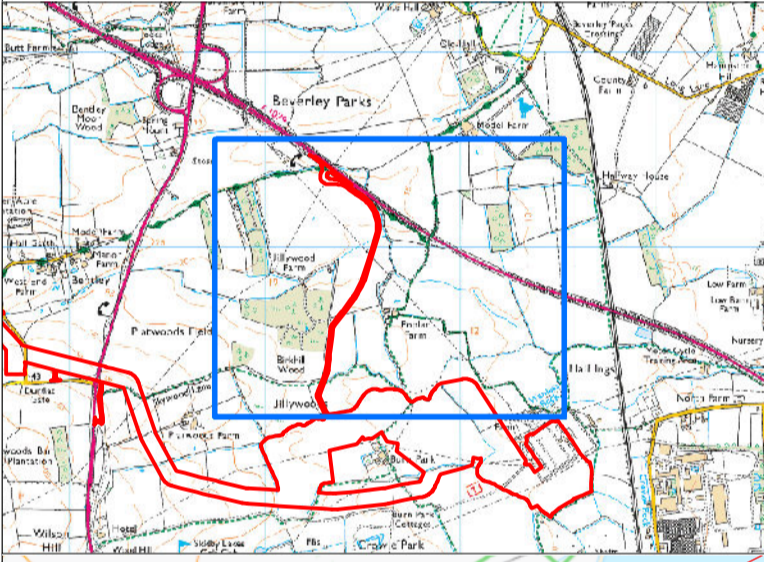
Hornsea Project Four Offshore Wind Farm

Onshore Statutory and Non-Statutory Nature Conservation Sites
Sheet 27 of 28

APFP Regulations Reference: 5(2)(b) Application Document Number: D1.10.1

- Sheet Boundary
- Order Limits
- Local Wildlife Sites (North & East Yorkshire Ecological Data Centre)**
- Priority Habitat Inventory (Natural England)*
- Waterbody / Watercourse (Ordnance Survey Mastermap)****
- Local Nature Reserve (Natural England)*
- Ancient Woodland

Sources:
 *© Natural England (2020). The Natural England GIS Data contained in this figure was obtained in October 2019.
 **© North & East Yorkshire Ecological Data Centre (2020). The NEYEDC GIS Data contained in this figure was obtained in March 2020.
 ***© East Riding of Yorkshire Council (2020). The ERYC GIS Data contained in this figure was obtained in February 2020.
 ****© Environment Agency (2020). The EA GIS Data contained in this figure was obtained in February 2020.
 *****© Crown copyright and database right (2020). Ordnance Survey 0100031673. All rights reserved. The Ordnance Survey Data contained in this figure was licensed in March 2020.
 Service Layer Credits: Contains OS data © Crown Copyright and database right, 2020.



Coordinate system: British National Grid
 Vertical reference: ODN
 Scale @ A1: 1:2,500
 0 25 50 100 Meters
 0 25 50 100 Yards
 GRID NORTH

REV	REVISION	DATE
1	Issue for PBR	08/07/2021
A	Updated following PBR consultation, for DCO	03/10/2021
B	Updated various onshore project elements, following consultation	14/05/2022

Onshore Statutory and Non-Statutory Nature Conservation Sites
 Document no: HOW040251
 Created by: HAOO
 Checked by: HATOW
 Accepted by: KELLY
 Approved by: JAMIB





Hornsea Project Four Offshore Wind Farm

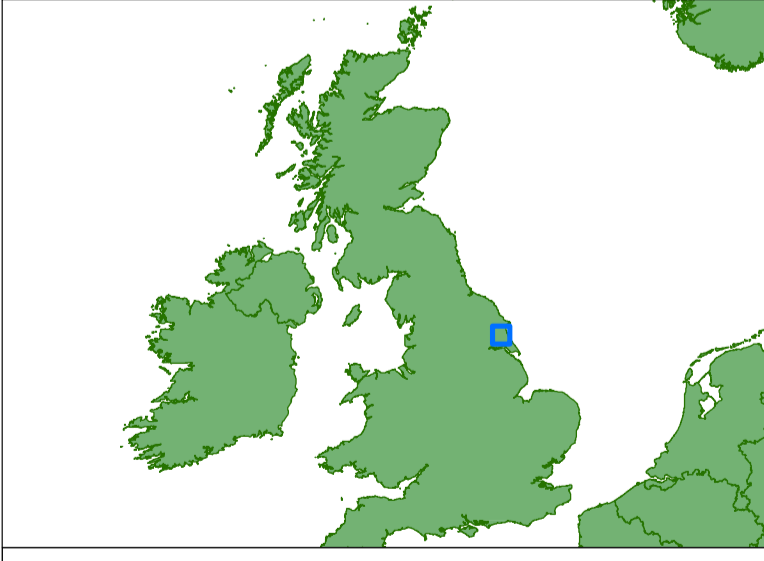
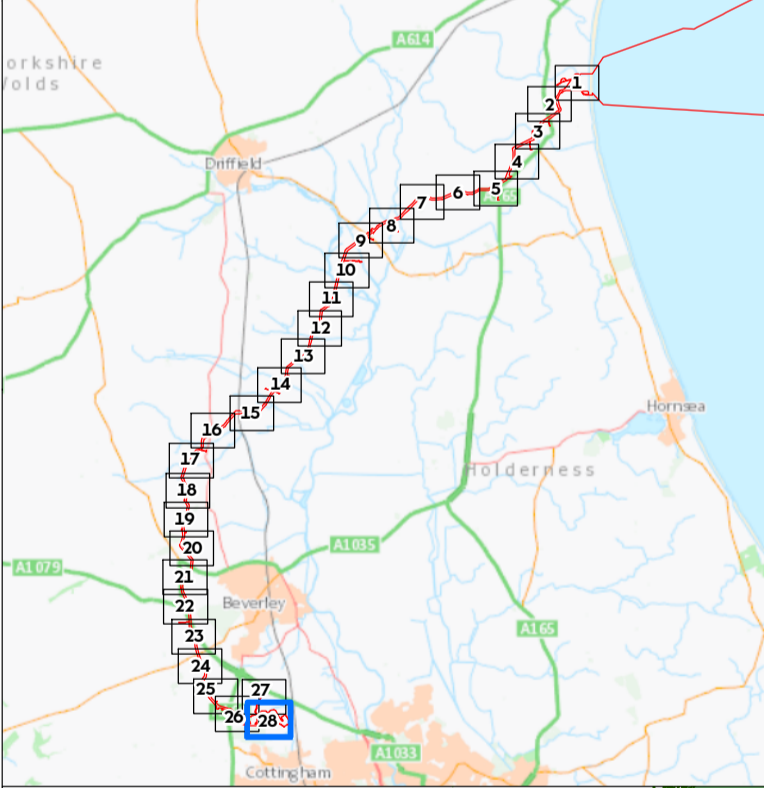
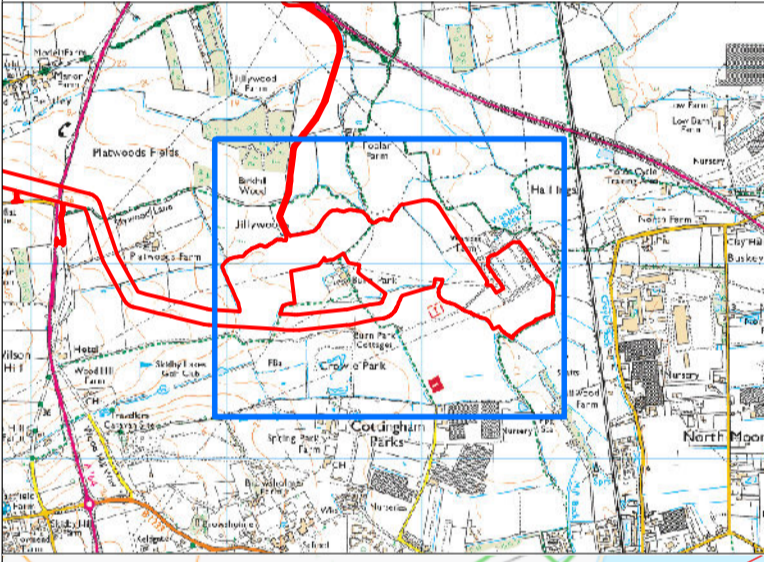
Onshore Statutory and Non-Statutory Nature Conservation Sites

Sheet 28 of 28

APFP Regulations Reference: 5(2)(i) Application Document Number: D1.10.1

- Sheet Boundary
- Order Limits
- Local Wildlife Sites (North & East Yorkshire Ecological Data Centre)**
- Priority Habitat Inventory (Natural England)*
- Waterbody / Watercourse (Ordnance Survey Mastermap)*****
- Ancient Woodland

Sources:
 *© Natural England (2020). The Natural England GIS Data contained in this figure was obtained in October 2019.
 **© North & East Yorkshire Ecological Data Centre (2020). The NEEDC GIS Data contained in this figure was obtained in March 2020.
 ***© East Riding of Yorkshire Council (2020). The ERYC GIS Data contained in this figure was obtained in February 2020.
 ****© Environment Agency (2020). The EA GIS Data contained in this figure was obtained in February 2020.
 *****© Crown copyright and database right (2020). Ordnance Survey 0100031673. All rights reserved. The Ordnance Survey Data contained in this figure was licensed in March 2020.
 Service Layer Credits: Contains OS data © Crown Copyright and database right, 2020.



Coordinate system: British National Grid
 Vertical reference: ODN
 Scale @ A1: 1:2,500

REV	REVISION	DATE
1	Issue for PER	08/07/2021
A	Updated following PER consultation, for DCO	03/10/2021
B	Updated various onshore project elements, following consultation	14/05/2022

Onshore Statutory and Non-Statutory Nature Conservation Sites
 Document no: HOW040251
 Created by: XDAO
 Checked by: HATOW
 Accepted by: KELLY
 Approved by: JAMIB

